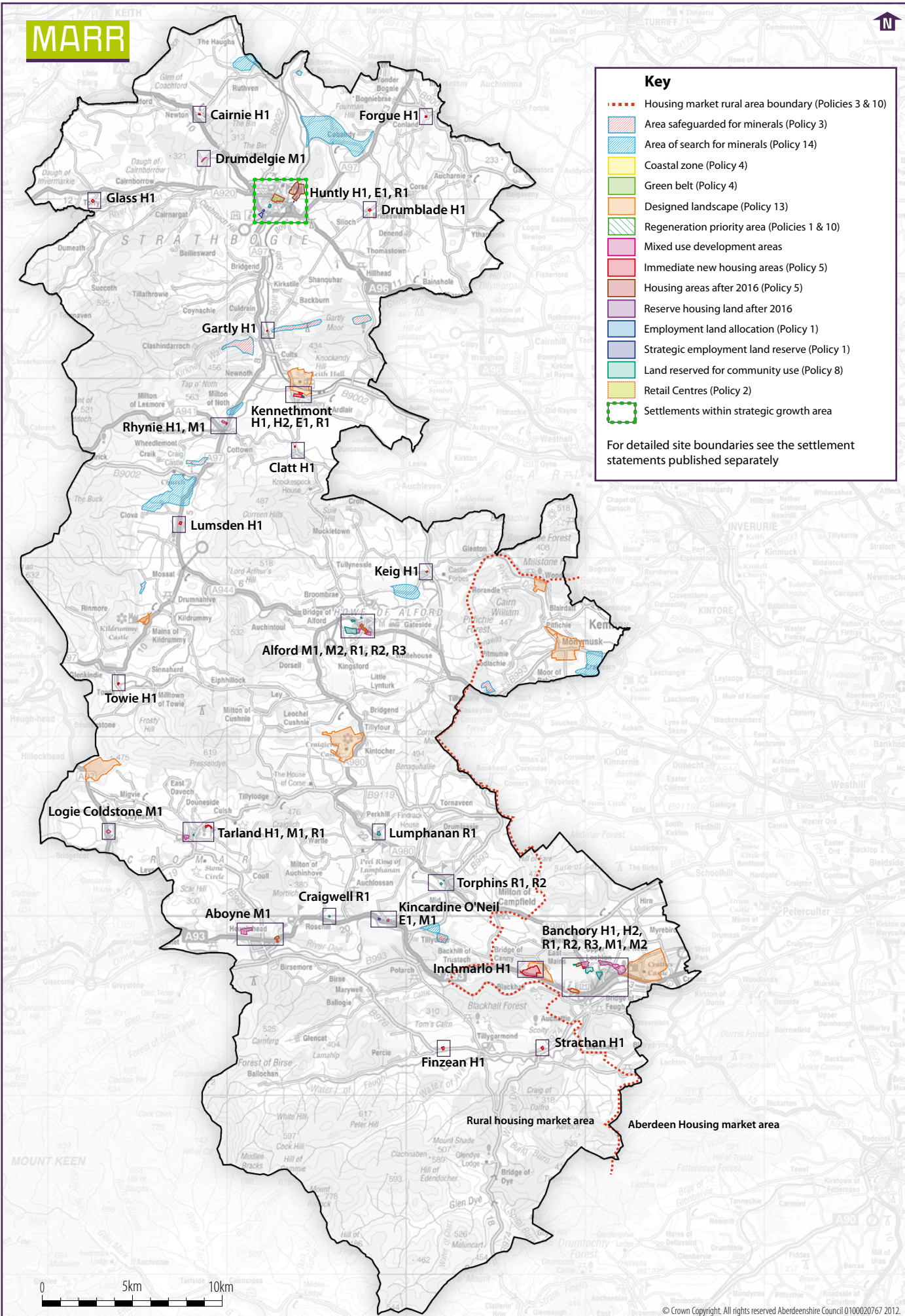


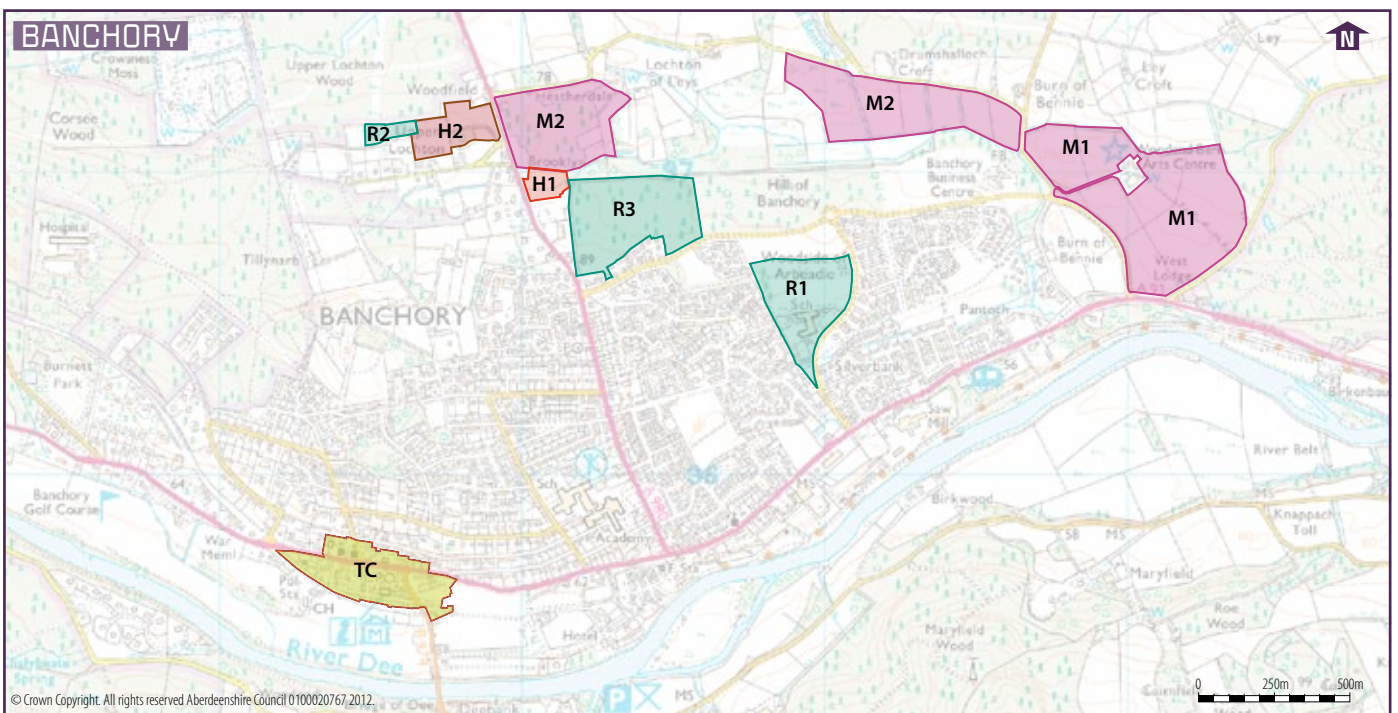
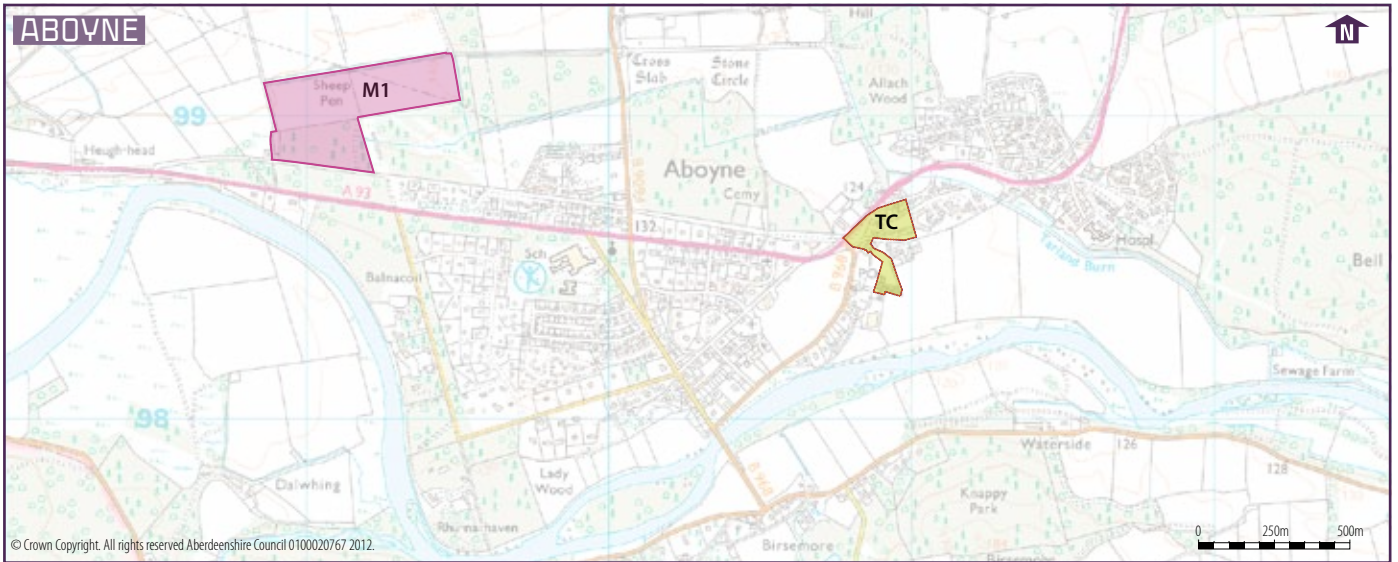


Key

- Housing market rural area boundary (Policies 3 & 10)
- Area safeguarded for minerals (Policy 3)
- Area of search for minerals (Policy 14)
- Coastal zone (Policy 4)
- Green belt (Policy 4)
- Designed landscape (Policy 13)
- Regeneration priority area (Policies 1 & 10)
- Mixed use development areas
- Immediate new housing areas (Policy 5)
- Housing areas after 2016 (Policy 5)
- Reserve housing land after 2016
- Employment land allocation (Policy 1)
- Strategic employment land reserve (Policy 1)
- Land reserved for community use (Policy 8)
- Retail Centres (Policy 2)
- Settlements within strategic growth area

For detailed site boundaries see the settlement statements published separately

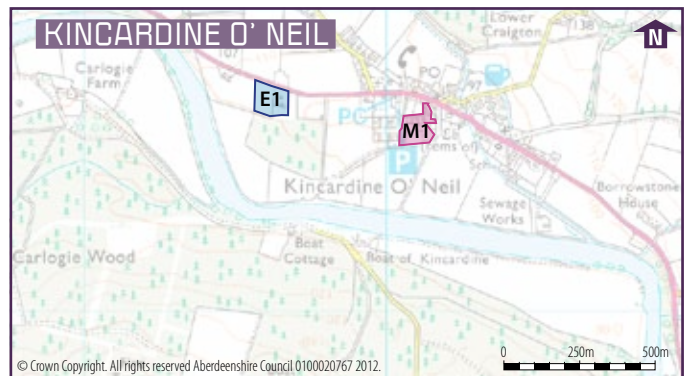
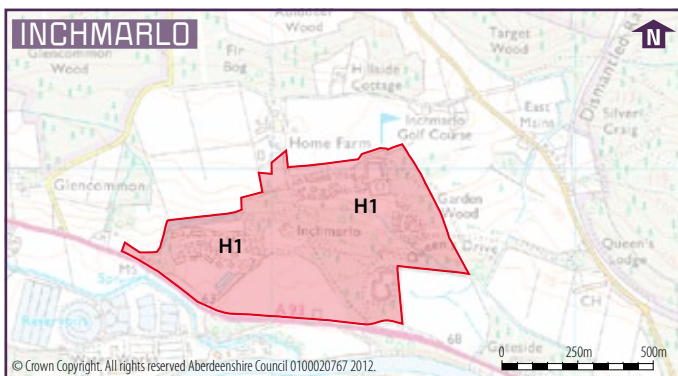
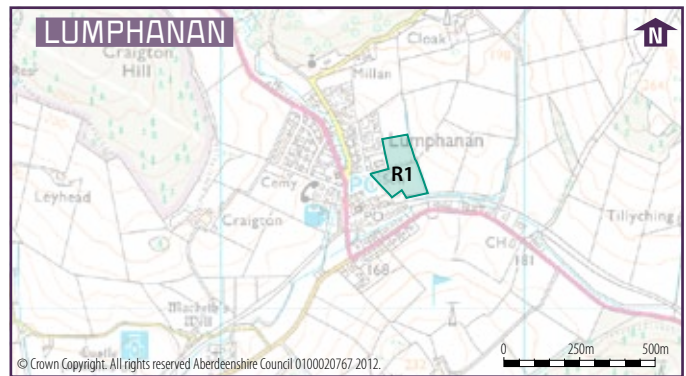
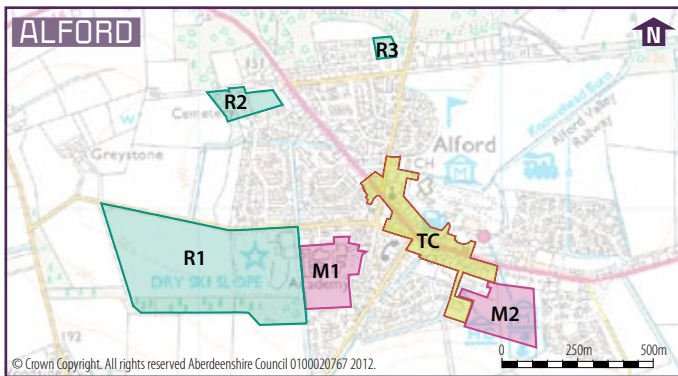
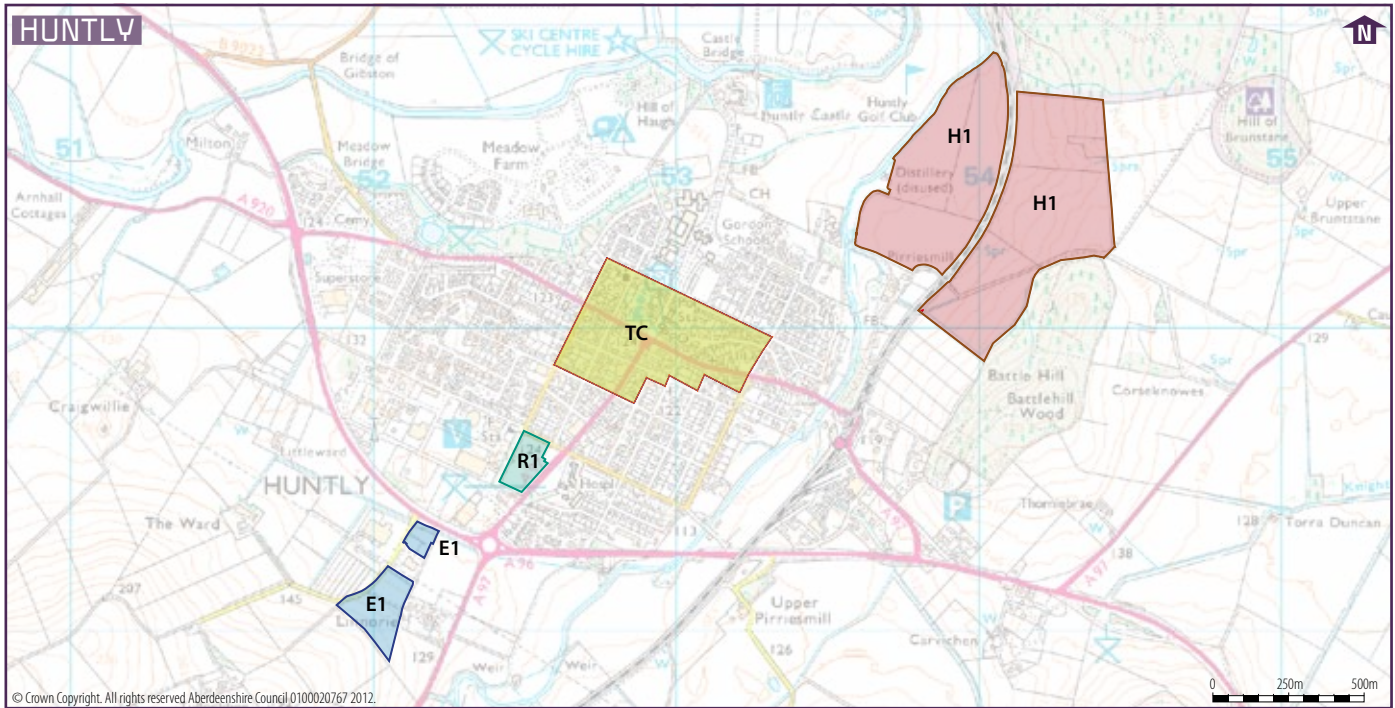




Key

- Mixed use development areas
- Immediate new housing areas (Policy 5)
- Housing areas after 2016 (Policy 5)
- Employment land allocation (Policy 1)
- Land reserved for community use (Policy 8)
- Retail Centres (Policy 2)

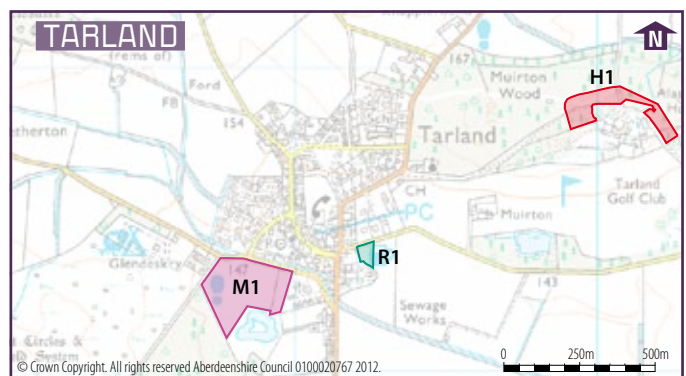
For more detailed site boundaries see the settlement statements published separately.

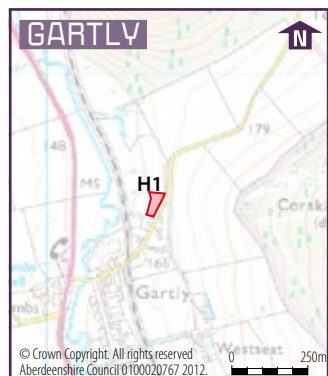
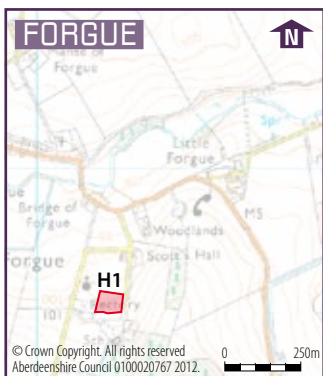
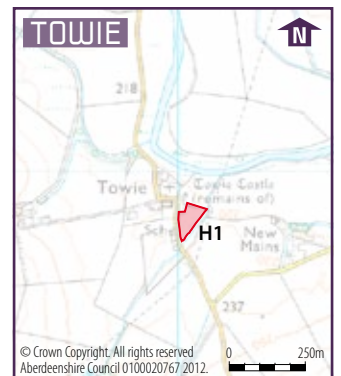
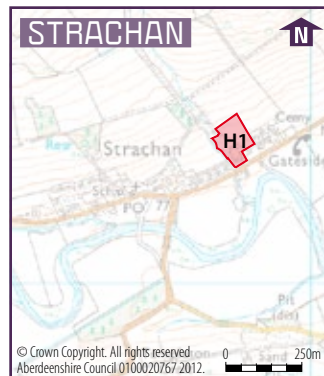
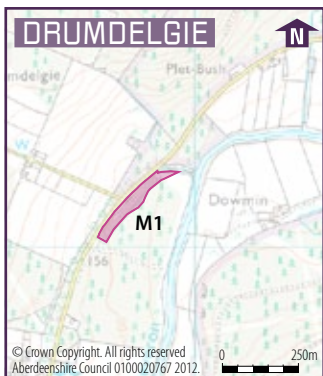
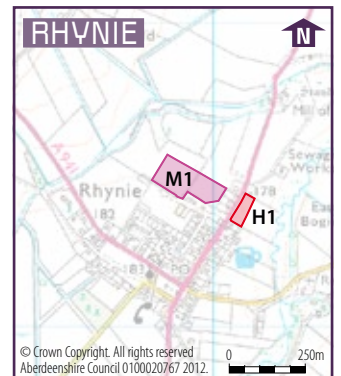

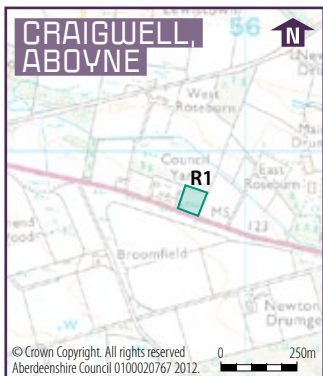
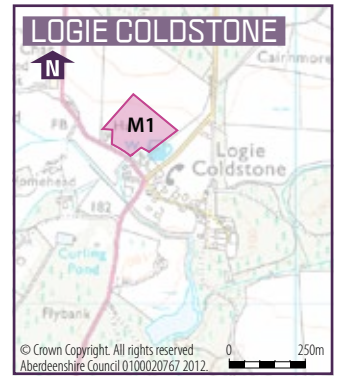
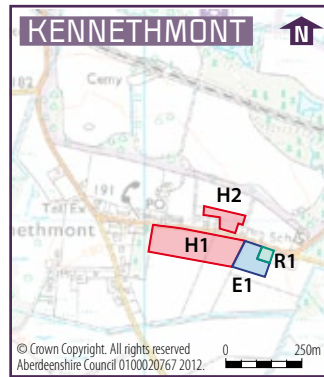
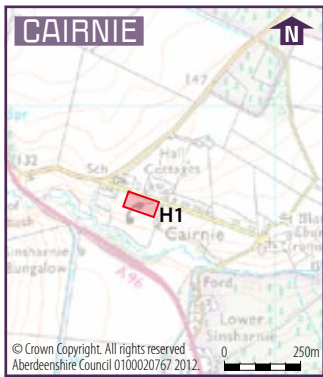
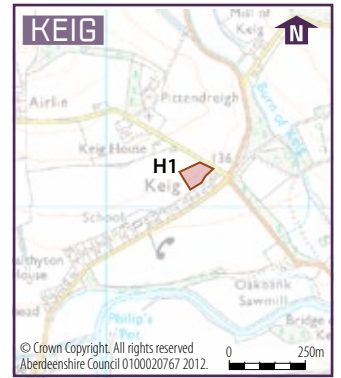
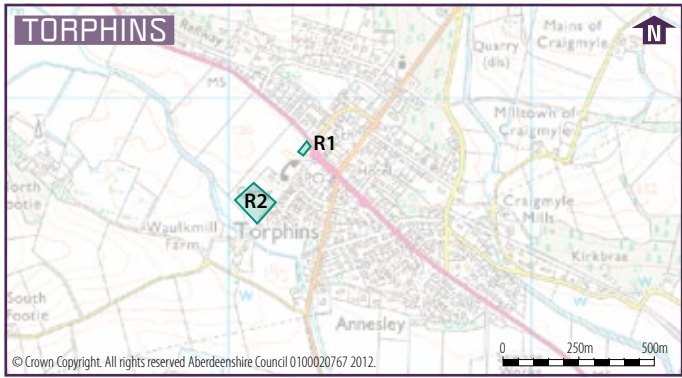


Key

- Mixed use development areas
- Immediate new housing areas (Policy 5)
- Housing areas after 2016 (Policy 5)
- Employment land allocation (Policy 1)
- Land reserved for community use (Policy 8)
- Retail Centres (Policy 2)

For more detailed site boundaries see the settlement statements published separately.





Key

- Mixed use development areas
- Immediate new housing areas (Policy 5)
- Employment land allocation (Policy 1)
- Land reserved for community use (Policy 8)

For more detailed site boundaries see the settlement statements published separately.