

# Open Space Assessment Sheet

**Community Council: Bennachie  
Settlement: Insch**

Site Name	Site Management/Ownership (If Known)	Site Description	Access Type (Full, Relative Or Restricted)	Customer Type	Level Of Usage	Problems	Opportunities Or Recommendations	Site Score (Out Of 100)
South Road Amenity Grass	Unknown	Amenity green space on south road	Full public access	Local residents	Unknown	None	None	55 Poorest
Dunnydeer Amenity Green Space	Unknown	Residential amenity green space	Full public access	Residents on surrounding housing	Well maintained and tidy-seems well used	None	Maintain to current standard	67 Best
Insch Play Park	Aberdeenshire Council	Large play space	Full public access	Children and parents	Well used-lots of people on site	None	None	73
Insch Sports Pitch	Unknown	Large playing field with skate park	Full public access	Sports people	Well maintained so seems well used	Fence is rusty-needs repainting	None	54 Poorest
Insch Tennis Court	Aberdeenshire Council	Tennis court (part of leisure centre)	Restricted access	Tennis players	Surface looks worn so well used	Access to the courts is limited	Create another access point	56 Best
Insch Stream	Unknown	Large stream running through insch	Restricted access	None - inaccessible	Doesn't seem well used/frequently visited	Inaccessible	None	32
Insch Woods	Unknown	Woodland next to sports pitches	Full public access	Unknown	Doesn't seem well used/frequently visited	None	None	34 Poorest
Insch Forest Walks	Unknown	Woodland and semi natural area with forest walks	Full public access	Walkers/dog walkers	Paths look well used	None	None	48 Best
St Droston's Kirkyard	Unknown	Old church yard	Full public access	Tourists, historians and bereaved	Well maintained so seems well used	No bins or benches and a lot of fallen tomb stones	Re-erect fallen grave stones	58 Poorest
Insch Cemetery	Aberdeenshire Council	Cemetery	Full Public Access	Local Community/Visitors	Well Kept Graves, Therefore The Site Seems Well Used	Hole Of Adjacent Golf Course Within 5m Of Cemetery	None	60 Best

- Amenity Green Space
- Sports Areas
- Playspace
- Other Functional Greenspace
- Green Corridors
- Civic Space
- Public Parks & Gardens
- Natural/Semi-Natural Areas

# Open Space Assessment Sheet


**Community Council: Bennachie  
Settlement: Old Rayne**


<u>Site Name</u>	<u>Site Management/ Ownership (if known)</u>	<u>Site Description</u>	<u>Access Type (Full, Relative or Restricted)</u>	<u>Customer Type</u>	<u>Level Of Usage</u>	<u>Problems</u>	<u>Opportunities or Recommendations</u>	<u>Site Score (Out of 100)</u>
Lourin Close Natural Strip	Unknown	Natural fenced off, overgrown site between road and wasteland, behind new houses	Restricted access	None	Inaccessible - unused	None	None	34
Old Rayne Village Park	Aberdeenshire Council	Village park with play equipment, youth shelter, and football pitch	Full public access	Local residents, children and sports people	Well used, people on site	None	None	79

 Amenity Green Space

 Sports Areas

 Playspace

 Other Functional Greenspace

 Green Corridors

 Civic Space

 Public Parks & Gardens

 Natural/Semi-Natural Areas

# Open Space Assessment Sheet

**Community Council:  
Settlement:**

**Cluny, Midmar, Monymusk  
Sauchen**


Site Name	Site Management/ Ownership (If Known)	Site Description	Access Type (Full, Relative Or Restricted)	Customer Type	Level Of Usage	Problems	Opportunities Or Recommendations	Site Score (Out Of 100)
Sauchen Play Park	Unknown	Play park with range of leisure facilities suitable for all ages	Full public access	Local community, children, youths and parents	Well used-lots of people on site	No pathways	None	81
Semi Landscaped Amenity Green Space	Unknown	No path exists only amenity green space next to private gardens	Full public access	Local community	Unknown	None	None	41
Sauchen Large Burn	Unknown	Large burn with overgrown embankment	Restricted access	None	Inaccessible	None	None	37
Woodland Behind Houses	Unknown	Inaccessible woodland behind houses	Inaccessible	None	Unknown	None	Create access	35 Poorest
Woodland Next To The Linton Road	Unknown	Fenced woodland	Full public access	Unclear from site visit	Doesn't seem well used/frequently visited	None	None	43 Best


 Amenity Green Space

 Sports Areas

 Playspace

 Other Functional Greenspace

 Green Corridors

 Civic Space

 Public Parks & Gardens

 Natural/Semi-Natural Areas

# Open Space Assessment Sheet

**Community Council:  
Settlement:**

**East Garioch  
Kemnay**


Site Name	Site Management/ Ownership (If Known)	Site Description	Access Type (Full, Relative Or Restricted)	Customer Type	Level Of Usage	Problems	Opportunities Or Recommendations	Site Score (Out Of 100)
Bogbeth Park	Aberdeenshire Council	Large town park with skate park	Full public access	Local residents- children	Well used-lots of people on site	Evidence of anti- social behaviour, litter and broken glass on site	Clear site of graffiti and litter	53 Poorest
Kemnay Fraser Place Park	Unknown	Park designed for teenagers and adults with youth shelter	Full public access	Teenagers, adults, dog walkers	Well maintained- seems well used	None	None	77 Best
Bogbeth Amenity Green Space	Aberdeenshire Council	Residential amenity green space near bogbeth park	Full public access	Local residents	Doesn't seem well used/frequently visited	None	None	52 Poorest
Kemnay Riverside Park	Aberdeenshire Council	Large park with play facilities next to the river	Full public access	Local community of all ages, tourists and visitors	Worn paths and litter suggests the area is well used	Unattractive walled area in centre of park seems to attract anti-social behaviour	Convert concrete area into basketball court or similar	72 Best
Paradise Road Play Park	Unknown	Park with play facilities and goal posts	Full public access	Local residents, children, parents and sports people	Play equipment looks well worn, so well used	None	None	56 Poorest
Alehousewells Park	Aberdeenshire Council	Attractive play park	Full public access	Local residents- children	Play equipment looks well used	None	None	71 Best
Kemnay Tennis Club	Aberdeenshire Council	Tennis court with tennis club hut	Restricted access	Tennis players	Well used-lots of people on site	Paths in poor condition	Improve paths	43 Poorest
Playing Fields Next To Academy	Aberdeenshire Council	Playing fields	Full public access	Sports people	Pitches are well worn - indicates good usage levels	Rusty goalposts	Re-paint/replace goal posts	56 Best
Riverside Walks	Unknown	Walks beside river	Full public access	Walkers/dog walkers	Paths look well used	None	None	62

 Amenity Green Space

 Sports Areas

 Playspace

 Other Functional Greenspace

 Green Corridors

 Civic Space

 Public Parks & Gardens

 Natural/Semi-Natural Areas

# Open Space Assessment Sheet

**Community Council:  
Settlement:**

**East Garioch  
Kemnay**


<u>Site Name</u>	<u>Site Management/ Ownership (If Known)</u>	<u>Site Description</u>	<u>Access Type (Full, Relative Or Restricted)</u>	<u>Customer Type</u>	<u>Level Of Usage</u>	<u>Problems</u>	<u>Opportunities Or Recommendations</u>	<u>Site Score (Out Of 100)</u>
Beechwood Ridgeways	Unknown	Woodland with access tracks to houses	Full public access	Local community	Unclear from the site visit	Overgrown paths	Maintain pathways	51 Poorest
Kemnay Memorial Garden	Unknown	Memorial garden on grove road	Full public access	Local residents and visitors	Well maintained so seems well used	None	None	70 Best
Kemnay Episcopal Church	Episcopal Church	Church	Full Public Access	Church Goers	Unclear As There Are Only Services On Sunday Mornings	None	None	52 Poorest
Kemnay Church Centre Gardens	Church Of Scotland	Church grounds with decorative gardens	Full public access	Church goers and cafe customers	Well used-lots of people on site	None	None	59 Best

 Amenity Green Space


 Sports Areas


 Playspace

 Other Functional Greenspace

 Green Corridors

 Civic Space

 Public Parks & Gardens

 Natural/Semi-Natural Areas

# Open Space Assessment Sheet

**Community Council: Echt and Skene  
Settlement: Echt**


Site Name	Site Management/ Ownership (If Known)	Site Description	Access Type (Full, Relative Or Restricted)	Customer Type	Level Of Usage	Problems	Opportunities Or Recommendations	Site Score (Out Of 100)
Barmekin Park Verges	Aberdeenshire Council	Ornamental, grassy verge	Full public access	Pedestrians, dog walkers, local residents	Unknown	None	None	54
Echt Amenity Green Space And Footpath	Aberdeenshire Council	Amenity green space with footpath and toddlers play area	Full public access	Pedestrians, children and local residents	Well maintained- well used	None	None	70
Echt Park	Unknown	Large village park with football pitch and play equipment	Full public access	Children and parents, sports people, local community	Play equipment and sports pitches look well used	Bare patches where grass has been worn	Reseed worn areas	70
Semi- Natural Strip Of Land	Unknown	Semi-natural strip of land next to road	Full public access	Unclear from site visit	Not well used-not easily accessible	None	Improve accessibility	37
Echt Churchyard	Unknown	Echt churchyard with war memorial	Full public access	Local community and visitors	Very well maintained and graves look recently visited-well used	None	None	64

 Amenity Green Space

 Sports Areas

 Playspace

 Other Functional Greenspace

 Green Corridors

 Civic Space

 Public Parks & Gardens

 Natural/Semi-Natural Areas

# Open Space Assessment Sheet

**Community Council: Fintray and Kinellar  
Settlement: Hatton of Fintray**


Site Name	Site Management/ Ownership (If Known)	Site Description	Access Type (Full, Relative Or Restricted)	Customer Type	Level Of Usage	Problems	Opportunities Or Recommendations	Site Score (Out Of 100)
Hatton Of Fintray Park	Aberdeenshire Council	Park with football pitch and tennis court	Full public access	Youths, sports people, dog walkers	Well worn informal paths. Well used	Large open spaces unused	Add more activity equipment	62
Amenity Woodland Area	Unknown	Access track in semi natural area with woodland	Full public access	Walkers, residents using access track	Lots of wildlife activity well used track and path	None	None	38
Hatton Of Fintray Playpark	Unknown	Small play park next to school	Full public access	Children and parents	Well used by children from local school	None	None	63
Park Edge Woodland	Unknown	Natural, overgrown area with woodland	Full public access	Unclear from site visit	Doesn't seem well used/frequently visited	Inaccessible, unused space	None	25
Hatton Of Fintray Old Cemetery	Aberdeenshire Council	Old village cemetery	Full public access	Local community and visitors	Doesn't seem well used/frequently visited	No paths or disabled access	None	41 Poorest
St Giles Cemetery	Aberdeenshire Council	Modern cemetery	Full public access	Local community and visitors	Well maintained grounds and graves so well used	No pavement on the road from the village	Install a pavement so its safer to walk from the village	53 Best

 Amenity Green Space

 Sports Areas

 Playspace

 Other Functional Greenspace

 Green Corridors

 Civic Space

 Public Parks & Gardens

 Natural/Semi-Natural Areas

# Open Space Assessment Sheet

**Community Council: Fintray and Kinellar  
Settlement: Blackburn**


Site Name	Site Management/Ownership (If Known)	Site Description	Access Type (Full, Relative Or Restricted)	Customer Type	Level Of Usage	Problems	Opportunities Or Recommendations	Site Score (Out Of 100)
Keith Gardens Amenity Area	Unknown	Grassy amenity space	Full public access	Local residents, children	Appears unused	No clear purpose	Revisit the land usage	52 Poorest
Averon Dog Walking Area	Unknown	Large sloped dog walking area with footpaths connecting the surrounding housing	Full public access	Local residents, dog walkers	Well used, lots of dog walkers on site	None	None	77 Best
Gean Drive Natural/Play Area	Unknown	Natural wooded area in residential housing estate with small play area in opening	Relative access	Local children?	Seems unused, play equipment in poor state of repair, dirty, and covered in cobwebs	Poor condition of play frame	Upgrade play equipment	39 Poorest
Blackburn Park	Aberdeenshire Council	Park area with footpath network, play facilities, youth shelter, and burn running down the side	Full public access	Local residents, dog walkers, youths, children and parents	Well used, lots of litter, and bins overflowing, equipment well worn	Evidence of anti-social behaviour: broken glass & graffiti at youth shelter. Debris dumped in stream	Clean up site, lower the zip slide seat as it is too high up	66 Best
Blackburn Playing Fields And Park	Aberdeenshire Council	Playing fields, sports courts and play park	Full public access	Local residents, dog walkers, sports people	Well used- people using play equipment	Poor condition of swings and balding grass	None	62

 Amenity Green Space

 Sports Areas

 Playspace

 Other Functional Greenspace

 Green Corridors

 Civic Space

 Public Parks & Gardens

 Natural/Semi-Natural Areas



# Open Space Assessment Sheet

**Community Council: Inverurie  
Settlement: Inverurie**

Site Name	Site Management/ Ownership (If Known)	Site Description	Access Type (Full, Relative Or Restricted)	Customer Type	Level Of Usage	Problems	Opportunities Or Recommendations	Site Score (Out Of 100)
War Memorial Garden	Aberdeenshire Council	War memorial garden in town centre	Full public access	Local residents and visitors	Well used - busy town centre location	None	None	67
Conglass Grassy Amenity Space	Aberdeenshire Council	Residential amenity grassy space	Full public access	Residents of surrounding houses	Unclear from the site visit	No clear purpose, uninspiring area	None	40 Poorest
Garbit Tap	Unknown	Large grassy landscaped area with fenced off play park	Full public access	Children, parents, local residents	Well used by local children	None	None	74 Best
Maitland Crescent Play Park	Unknown	Sloped grassy area with play facilities	Full public access	Children, parents, local residents	Well used by local children	Bottom step on path is beginning to crumble, no facilities for over 8's	Repair step. Add facilities for older children	68 Poorest
Townhead Play Park	Unknown	Grassy area with play facilities and access from two sides	Full public access	Children, parents, local residents	Unclear from the site visit	None	None	71 Best
Kellands Park	Aberdeenshire Council	Town park with playing fields skate park play area and picnic area	Full public access	Local community, tourists, sports people, dog walkers etc	Very well used- lots of people on site	Evidence of anti-social behaviour, pavilion is closed, no lighting (apart from flood lights on pitch)	See problems	71 Poorest
Garioch Sports Centre	Aberdeenshire Council	Sports pitches, path network and strathburn park	Full public access	Sports people, children and parents, local community	Very well used- lots of people on site	None	None	88 Best

-  Amenity Green Space
-  Sports Areas
-  Playspace
-  Other Functional Greenspace
-  Green Corridors
-  Civic Space
-  Public Parks & Gardens
-  Natural/Semi-Natural Areas

# Open Space Assessment Sheet

**Community Council: Inverurie  
Settlement: Inverurie**


<u>Site Name</u>	<u>Site Management/Ownership (If Known)</u>	<u>Site Description</u>	<u>Access Type (Full, Relative Or Restricted)</u>	<u>Customer Type</u>	<u>Level Of Usage</u>	<u>Problems</u>	<u>Opportunities Or Recommendations</u>	<u>Site Score (Out Of 100)</u>
Howford Scrub Woodland	Unknown	Woodland area	Full public access	Walkers, youths	Informal paths well established so appears well used	None	None	41 Poorest
Bennachie Estate Boundary Path	Unknown	Partially wooded/grassy area with path	Full public access	Walkers, residents of locality	Well used as pathway - people walking on site.	None	None	62 Best
St. Mary's Episcopal Church	Episcopal Church	Old churchyard with grave stones	Full public access	Church goers	Appears to be well used.	None	None	57 Poorest
Inverurie Old Cemetery (The Bass)	Aberdeenshire Council	Old cemetery containing several pictish stone carvings and the bass mount	Full public access	Walkers, bereaved, tourists, historians, local residents	Well trodden paths and well kept gravestones. Added tourist attraction of historic interest	Path up the bass is overgrown	None	68 Best
Town Hall Car park	Aberdeenshire Council	Town hall grounds	Full public access	Pedestrians, motorists, local community and tourists	Car park full, well used	None	None	55

 Amenity Green Space

 Sports Areas

 Playspace

 Other Functional Greenspace

 Green Corridors

 Civic Space

 Public Parks & Gardens

 Natural/Semi-Natural Areas

# Open Space Assessment Sheet

**Community Council: Inverurie**  
**Settlement: Port Elphinstone**

Site Name	Site Management/ Ownership (If Known)	Site Description	Access Type (Full, Relative Or Restricted)	Customer Type	Level Of Usage	Problems	Opportunities Or Recommendations	Site Score (Out Of 100)
Football Pitch And Park	Aberdeenshire Council	Playing field and play equipment with dog walking area	Full public access	Sports people, children and local community	Equipment looks well worn-well used	Litter, broken glass under play equipment	None	59
Port Elphinstone Roundabout	Aberdeenshire Council	Semi-natural roundabout	Full public access	None	Roundabout- traffic	Overgrown grass	Public art?	29 Poorest
Davidson Park Riverside Walks	Aberdeenshire Council	Riverside walks	Full public access	Local residents, pedestrians and dog walkers	Well used-lots of people on site	None	None	61 Best
Shunnery Brae Play Park	Aberdeenshire Council	Play park - entirely play surfaced.	Full public access	Children, parents, local residents	Play equipment looks well used	None	None	69
Port Elphinstone Playing Field And Play Park	Aberdeenshire Council	Football field and play area	Full public access	Sports people, children and local community	Unclear from the site visit	None	None	74
Port Elphinstone Natural Area	Unknown	Semi-natural area	Full public access	Unknown	Unknown	No clear purpose and overgrown	Convert to garden or allotments	45
Port Elphinstone Cemetery	Aberdeenshire Council	Cemetery	Full Public Access	Local Community And Visitors	Well Used - People Walking On Site	None	None	64

- Amenity Green Space
  Sports Areas
  Playspace
  Other Functional Greenspace
- Green Corridors
  Civic Space
  Public Parks & Gardens
  Natural/Semi-Natural Areas

# Open Space Assessment Sheet

## Community Council: Kintore and District Settlement: Kintore

Site Name	Site Management/ Ownership (If Known)	Site Description	Access Type (Full, Relative Or Restricted)	Customer Type	Level Of Usage	Problems	Opportunities Or Recommendations	Site Score (Out Of 100)
Kintore Town Park	Aberdeenshire Council	Large town park with fenced off play area	Full public access	Local residents, children, pedestrians	Well used by local residents	None	None	78
Henderson Park Amenity Space	Aberdeenshire Council	Grassy amenity space with ornamental planting	Full public access	Local community	Unclear from site visit	None	None	55 Poorest
Gauchhill Amenity Green Spaces	Aberdeenshire Council	Path and ornamental verges and grassy spaces	Full public access	Local residents, pedestrians	Well used as pathway	None	None	67 Best
Kintore Park	Unknown	Large grassy area with play equipment, goal post, and footpaths to nearby streets	Full public access	Local residents, children, pedestrians	Well used, equipment well used, bald patches on grass at goal posts	Goal post paint flaking and grass is very worn and ground uneven	Renovate football pitch	78
Kintore Bowling Club	Kintore Bowling Club	Bowling green	Restricted access	Bowling club members and visitors	Well used, people on site	None	None	69 Poorest
Howie Slap Park And Playing Field	Aberdeenshire Council	Park and playing field	Full public access	Local residents, children, pedestrians and sports people	Well used, equipment well used	None	None	76 Best
Gauchhill Woods	Unknown	Scrub woodland with informal paths	Full public access	Unknown	Unknown-no one on site during visit	Unknown-no one on site during visit	Put in some benches	48 Poorest
Castlefields	Semi-Natural Space And Path	Unknown	Full Public Access	Local Residents, Pedestrians	Well Used As Pathway	None	None	64 Best
Kintore Parish Church	Kintore Parish Church	Ancient churchyard with war memorial and pictish stone	Full public access	Tourists, , historians, bereaved, church goers	Well used, people on site	Fallen grave stones	Restore grave stones	61

- Amenity Green Space
  Sports Areas
  Playspace
  Other Functional Greenspace
- Green Corridors
  Civic Space
  Public Parks & Gardens
  Natural/Semi-Natural Areas

# Open Space Assessment Sheet

**Community Council: Newmachar  
Settlement: Newmachar**

Site Name	Site Management/ Ownership (if known)	Site Description	Access Type (Full, Relative or Restricted)	Customer Type	Level Of Usage	Problems	Opportunities or Recommendations	Site Score (Out of 100)
Summerhill park	Aberdeenshire Council	Park with a range of play equipment	Full Public Access	Local residents, pedestrians, children and parents	Well used-lots of people on site	None	None	72
Kinmudy Amenity Green Space	Unknown	Slightly sloped grassy area in residential housing estate	Full public access	None-seems unused	Appears to be unused	Rubble and debris around the perimeter of the site	Reconsider land usage (gardens/allotments?)	47 Poorest
Irvine park amenity space	Unknown	Amenity residential grassy area with footpath	Full Public Access	Local residents and pedestrians	Well used as thoroughfare - people on site	None	None	70 Best
Library Play Area	Aberdeenshire Council	Grassy area with play equipment, next to the village library	Full public access	Local children and youths	Equipment seems well used	Black bench is in poor condition. Graffiti on back door of library, some broken glass	Replace/ repair the bench	73
Newmachar football pitch	Newmachar football club	Football pitch, pavilion, and compact gravel car park	Relative access	Footballers and spectators	Well used by football club	None	None	67 Poorest
Newmachar Bowling Club	Newmachar Bowling Club	Bowling green and pavilion	Restricted Access	Bowling club members and visitors	Well used-lots of people on site	None	None	70 Best
Mameulah natural space	Unknown	Natural overgrown area - inaccessible.	Restricted Access	None-seems unused	Seems unused	No clear purpose and overgrown	Develop site	29

- Amenity Green Space
- Sports Areas
- Playspace
- Other Functional Greenspace
- Green Corridors
- Civic Space
- Public Parks & Gardens
- Natural/Semi-Natural Areas

# Open Space Assessment Sheet

**Community Council: Newmachar  
Settlement: Newmachar**


<u>Site Name</u>	<u>Site Management/Ownership (if known)</u>	<u>Site Description</u>	<u>Access Type (Full, Relative or Restricted)</u>	<u>Customer Type</u>	<u>Level Of Usage</u>	<u>Problems</u>	<u>Opportunities or Recommendations</u>	<u>Site Score (Out of 100)</u>
Newmachar churchyard	Unknown	Churchyard with old graves	Full Public Access	Local community, churchgoers	Not well used - due to age of gravestones	Gravestones fallen over	Restore the fallen gravestones	53 Poorest
Newmachar Village Hall	Unknown	Village hall, car park, and youth project in adjoining overgrown paddock. Recycling point	Full public access	Local residents, children and youths	Well used, classes held in the hall	Youth project area: lots of windows smashed, Portakabin considerably vandalised. Paddock littered & unkempt	Whole area requires regeneration	57
Newmachar cemetery	Aberdeenshire Council	Cemetery with large crucifix monument	Full public access	Local community, visitors	Well maintained, indicates well used	None	None	63 Best

 Amenity Green Space

 Sports Areas

 Playspace

 Other Functional Greenspace

 Green Corridors

 Civic Space

 Public Parks & Gardens

 Natural/Semi-Natural Areas

# Open Space Assessment Sheet

**Community Council: Newmachar  
Settlement: Kingseat**


Site Name	Site Management/ Ownership (if known)	Site Description	Access Type (Full, Relative or Restricted)	Customer Type	Level Of Usage	Problems	Opportunities or Recommendations	Site Score (Out of 100)
Kingseat verges	Aberdeenshire Council	Semi-natural verges	Full Public Access	Pedestrians	Unknown	None	None	42 Poorest
Glendale Development	Housing Developer	New residential housing development	Relative access	Builders and homeowners	Well used by local residents	None	None	63 Best
Kingseat woodland	Unknown	Natural wooded area with informal paths	Relative access	Local residents and pedestrians	Unknown	None	None	49

 Amenity Green Space

 Sports Areas


 Playspace

 Other Functional Greenspace

 Green Corridors

 Civic Space

 Public Parks & Gardens

 Natural/Semi-Natural Areas

# Open Space Assessment Sheet

**Community Council: Westhill  
Settlement: Westhill**


Site Name	Site Management/Ownership (If Known)	Site Description	Access Type (Full, Relative Or Restricted)	Customer Type	Level Of Usage	Problems	Opportunities Or Recommendations	Site Score (Out Of 100)
Denman Park And Gardens	Aberdeenshire Council	Large park with gardens and burn	Full public access	Pedestrians, dog walkers, local community	Well used-people walking about	Graffiti, broken glass and litter. Evidence of anti-social behaviour	None	69
Amenity Wooded Area Off Westhill Road	Unknown	Semi-natural area off Westhill road	Restricted access	None	Seems unused	None	Possible change of use, allotments?	32 Poorest
The Courtyard Green Space	Unknown	Large flat grassy area next to Westdyke woodland area	Full public access	Pedestrians, dog walkers, local community	Well maintained-well used by local residents	None	None	69 Best
Westwood Play Park	Aberdeenshire Council	Small play park with benches	Full public access	Children and local residents	Well used-several children playing	None	None	59 Poorest
Broadstraik Park	Unknown	Park with play equipment and semi natural area	Full public access	Children, dog walkers, pedestrians, local community	Well maintained-well used by local residents	Graffiti	Clean up graffiti	77 Best
Westhill Tennis Courts	Aberdeenshire Council	Tennis court next to bowling club within park	Full public access	Tennis players	Well used-people playing and car park full	Lack of bike racks-bikes left lying on grass outside tennis court	Install a bike rack	52 Poorest
Westdyke Sports Pitches	Aberdeenshire Council	Large sports pitches	Full public access	Sports people, dog walkers	Well used-people walking about	No bins, or lighting	Add bins	79 Best
Crombie Acres Scrub Woodland	Unknown	Fenced off wooded area	Restricted access	Wildlife - inaccessible	Not used-fenced off	None	None	33 Poorest
Dawson Wynd Upper Green Space	Unknown	Semi-natural area with woodland leading onto fields	Full public access	Dog walkers and nature enthusiasts	Well used-people walking about	None	None	59 Best

 Amenity Green Space

 Sports Areas

 Playspace

 Other Functional Greenspace

 Green Corridors

 Civic Space

 Public Parks & Gardens

 Natural/Semi-Natural Areas