







Aberdeenshire Core Paths Plan



- Legend**
-  Existing Proposed Core Paths
 -  New Proposed Core Paths
 -  Wider Network
 -  On Road Links
 -  105.01 Route No. For Info on Routes - see separate sheet
 -  Water Access Points

Reproduced from the Ordnance Survey mapping with the permission of the Controller of Her Majesty's Stationery Office. © Crown Copyright. Unauthorised reproduction infringes copyright and may lead to prosecution or civil proceedings. Licence No: 0100020767



Aberdeenshire COUNCIL 

Core Paths Plan: Consultation Draft



Map 3
GARDENSTOWN & SURROUNDING AREA