


Open Space Assessment Sheet

**Community Council:
Settlement:**

**Belhelvie Community Council
Balmedie**

Site Name	Site Management/ Ownership (If Known)	Site Description	Access Type (Full, Relative Or Restricted)	Customer Type	Level Of Usage	Problems	Opportunities Or Recommendations	Site Score (Out Of 100)
Eigie Road Park	Unknown	Unknown	Full Public Access	Walkers, children and local residents	Well used by pedestrians and children	None	None	68
Lumsden Way Woodland	Unknown	Natural woodland with access gate	Full Public Access	Walkers and residents	Doesn't seem well used-overgrown	Overgrown	Re-instate pathways	47 Poorest
Eigie Crescent Verges	Unknown	Verges with footpath and wooded area to rear	Full Public Access	Pedestrians	Well Used By Pedestrians	None	None	66 Best
Old Mill Crescent Amenity Space	Aberdeenshire Council	Play park Within Residential Area	Full Public Access	Local residents, children and parents	Very well used-many people on site	None	None	78
Football Pitches Near The Beach	Unknown	Football pitches within overgrown, grassy, natural area	Full Public Access	Sports people & dog walkers	Well used - pitches well maintained and lots of dog walkers about	Access route is bumpy and overgrown	Repair access route	53
Keith Crescent Footpath	Aberdeenshire Council	Footpath path with grassy verges	Full Public Access	Local residents and pedestrians	Well used by pedestrians & local residents	None	None	57
Beachfield Woods	Unknown	Natural, wooded area	Full Public Access	Unknown	Unused-Inaccessible	Overgrown, Unused	Create Path Network	35 Poorest
Eigie Woodland Area	Unknown	Natural woodland	Full Public Access	Walkers and local residents	Unknown	Litter and evidence of fly tipping	Clear site	39 Best


 Amenity Green Space

 Sports Areas

 Playspace

 Other Functional Greenspace

 Green Corridors

 Civic Space

 Public Parks & Gardens


 Natural/Semi-Natural Areas

Open Space Assessment Sheet

**Community Council:
Settlement:**

**Belhelvie Community Council
Potterton**

<u>Site Name</u>	<u>Site Management/ Ownership (If Known)</u>	<u>Site Description</u>	<u>Access Type (Full, Relative Or Restricted)</u>	<u>Customer Type</u>	<u>Level Of Usage</u>	<u>Problems</u>	<u>Opportunities Or Recommendations</u>	<u>Site Score (Out Of 100)</u>
Potterton Town Park	Aberdeenshire Council	Large town park with fenced in sports court and pavilion and connecting paths	Full Public Access	Local residents, pedestrians and park users	Lots of people on site - well used	Fence in sports court is damaged. Evidence of anti-social behaviour near pavilion	Would benefit from benches	74
Edgehill Amenity Area	Unknown	Residential amenity grassy space in the middle of the houses	Full Public Access	Local residents	Seems well used-well maintained	None	None	48 Poorest
Denhead Crescent Amenity Green Space	Unknown	Amenity green space with tarmac area in the centre	Full Public Access	Local residents	Unknown	Unclear purpose of tarmac area	Convert to sports area	65 Best
Edgehill Playpark	Aberdeenshire Council	Play area with swings and a small child roundabout	Full Public Access	Local residents, children and parents	Not well used due to poor quality of fixtures	The play equipment in very poor state of repair	This site is in a housing estate-if improved it has potential to be very well used	52 Poorest
Denview Crescent Park	Unknown	Park with fenced off play area	Full Public Access	Children, parents, and local residents	Lots of people on site - well used	None	None	77 Best

 Amenity Green Space

 Sports Areas

 Playspace

 Other Functional Greenspace

 Green Corridors

 Civic Space

 Public Parks & Gardens


 Natural/Semi-Natural Areas

Open Space Assessment Sheet

**Community Council:
Settlement:**

**Belhelvie Community Council
Blackdog**

<u>Site Name</u>	<u>Site Management/ Ownership (If Known)</u>	<u>Site Description</u>	<u>Access Type (Full, Relative Or Restricted)</u>	<u>Customer Type</u>	<u>Level Of Usage</u>	<u>Problems</u>	<u>Opportunities Or Recommendations</u>	<u>Site Score (Out Of 100)</u>
Blackdog Verges	Aberdeenshire Council	Verges around the village leading up to the dual carriageway	Full Public Access	Pedestrians	Seems Well Used-Well Maintained	None	None	60
Blackdog Play Park	Aberdeenshire Council	Children's play park	Full Public Access	Children and parents	Seems well used-well maintained	No provision for teenagers	None	62
Blackdog Natural Area	Unknown	Natural, unused open space behind houses	Full Public Access	Unclear	Appears To Be Unused	None	None	16 Poorest
Blackdog Forest And Natural Space	Unknown	Natural, unused open space and newly planted forest	Full Public Access	Unknown	Unknown	None	None	27 Best


 Amenity Green Space


 Sports Areas

 Playspace

 Other Functional Greenspace

 Green Corridors

 Civic Space

 Public Parks & Gardens


 Natural/Semi-Natural Areas

Open Space Assessment Sheet

**Community Council:
Settlement:**


**Belhelvie Community Council
Belhelvie**

<u>Site Name</u>	<u>Site Management/ Ownership (If Known)</u>	<u>Site Description</u>	<u>Access Type (Full, Relative Or Restricted)</u>	<u>Customer Type</u>	<u>Level Of Usage</u>	<u>Problems</u>	<u>Opportunities Or Recommendations</u>	<u>Site Score (Out Of 100)</u>
Grassy Central Roadside Area	Unknown	Semi-natural area near quarry	Restricted access	None	Inaccessible- aesthetic value	None	None	20 Poorest
Grassy Central Roadside Area	Unknown	Grassy roadside area with pavement and path	Full public access	Local residents	Well worn paths - well used	Smashed glass in notice board window	None	72 Best
Small Play Area	Unknown	Play park within residential area for young children	Full public access	Children, parents, and local residents	Well worn-well used, people on site	None	None	54
Belhelvie Village Park	Unknown	Play park within residential area with sports pitch	Full public access	Children, parents, and local residents	Seems well used-well maintained	Boggy area in football pitch	None	71
Belhelvie Woodland	Unknown	Natural woodland area adjacent to the town park	Full public access	Walkers and wildlife enthusiasts	Unknown	None	None	31

 Amenity Green Space


 Sports Areas

 Playspace

 Other Functional Greenspace

 Green Corridors

 Civic Space

 Public Parks & Gardens

 Natural/Semi-Natural Areas

Open Space Assessment Sheet

**Community Council: Collieston
Settlement: Collieston**

Site Name	Site Management/ Ownership (If Known)	Site Description	Access Type (Full, Relative Or Restricted)	Customer Type	Level Of Usage	Problems	Opportunities Or Recommendations	Site Score (Out Of 100)
Collieston Verges	Unknown	Roadside verges within the village	Full Public Access	Local residents/pedestrians	Well used as walkways	None	None	38
Collieston Harbour Front/Playpark	Unknown	Grassy area with harbour front pathway, play facilities and benches	Full Public Access	Children, dog walkers, tourists	Well used- lots of people on site and children playing	Uneven paths	Improve pathways	73
Collieston Embankment	Unknown	Steep Embankment With Wild Flowers Growing (Above Play park)	Inaccessible	None	Inaccessible- Site Has Biodiversity And Aesthetic Value	None	None	34 Poorest
Clifftop Viewpoint	Unknown	Grassy area at top of cliff overlooking sea and Collieston bay, with benches and sundial	Full Public Access	Dog walkers, Picnickers And Tourists	Well Used- Very Attractive Viewpoint	Unsuitable For Disabled Users- Uneven Ground And No Path. Could Be Dangerous For Children.	Create A Formal Path	64 Best

-  Amenity Green Space
-  Sports Areas
-  Playspace
-  Other Functional Greenspace
-  Green Corridors
-  Civic Space
-  Public Parks & Gardens
-  Natural/Semi-Natural Areas

Open Space Assessment Sheet

Community Council: Ellon
Settlement: Ellon

Site Name	Site Management/ Ownership (If Known)	Site Description	Access Type (Full, Relative Or Restricted)	Customer Type	Level Of Usage	Problems	Opportunities Or Recommendations	Site Score (Out Of 100)
Ellon Bridge Ornamental Gardens	Aberdeenshire Council	Two grassy areas with hanging baskets and ornamental planting (also a gas installation unit on site)	Full Public Access	Passers By, Area Mainly For Aesthetic Purpose	Aesthetic purpose	None	None	69 Poorest
Gordon Park	Aberdeenshire Council	Large park with footpath network, paved sports court, pitches and fenced off children's play area	Full Public Access	Dog Walkers, Youths And Sports People - Local Residents	Well used - lots of people using footpaths- no one playing but its raining today	None	None	88 Best
The Back Field (Off Craigpark Place)	Unknown	Amenity green space to the rear of residential houses - accessible by a footpath	Full Public Access	Local Youths	Well used- graffiti on perimeter walls	Graffiti – evidence of anti-social behaviour	Possibly convert to allotment, or install youth shelter	45 Poorest
Crimmond Drive Amenity Green Space	Unknown	Ornamental green space, and grassy amenity areas	Full Public Access	Local Residents	Well used for access to houses	None	None	80 Best
Elphin Hill Play Area	Aberdeenshire Council	Grassy area with goal posts, basketball hoop, and play equipment	Full Public Access	Local Children And Youths	Seems well used, grass at goal posts is worn away	Graffiti on play equipment	Clean play equipment, re-sow grass at goals	74

-  Amenity Green Space
-  Sports Areas
-  Playspace
-  Other Functional Greenspace
-  Green Corridors
-  Civic Space
-  Public Parks & Gardens
-  Natural/Semi-Natural Areas

Open Space Assessment Sheet

**Community Council: Ellon
Settlement: Ellon**

Site Name	Site Management/ Ownership (If Known)	Site Description	Access Type (Full, Relative Or Restricted)	Customer Type	Level Of Usage	Problems	Opportunities Or Recommendations	Site Score (Out Of 100)
Castlepark Community Park	Aberdeenshire Council	Large grassy area with footpaths, assault course, play equipment & sports court (community centre also on site)	Full Public Access	Local children and youths	Appears to be good levels of usage. Play equipment is well used	No benches/youth shelter	None	87
Ellon Bowling Green	Ellon Bowling Club	Bowling green	Relative Access	Bowlers/memb ers	Well used - lots of people on site. Maintained to a high standard	None	None	77 Poorest
Meadows Sports Centre	Ellon And District Sports Development Trust	Sports pitches, including, football & rugby grounds, and Astroturf pitch.	Relative Access	Sports people	Well used - well maintained and lots of people on site	None	None	80 Best
Access Paths & Riverside Walk	Aberdeenshire Council	Access paths and riverside walk	Full Public Access	Local pedestrians, dog walkers	Well used - lots of people on site.	None	None	57 Poorest
Ythan River Bank	Aberdeenshire Council	Riverbank backing onto natural area with wild flowers and trees (there is a life saving equipment point)	Full Public Access	Fishermen, cyclists and walkers	Well used-paths & car park show signs of lots of activity	Lower levels of path is susceptible to flooding	Flood barriers/protection	72 Best

- | | | | |
|---|--|--|---|
|  Amenity Green Space |  Sports Areas |  Playspace |  Other Functional Greenspace |
|  Green Corridors |  Civic Space |  Public Parks & Gardens |  Natural/Semi-Natural Areas |

Open Space Assessment Sheet

Community Council: Ellon
Settlement: Ellon

Site Name	Site Management/ Ownership (If Known)	Site Description	Access Type (Full, Relative Or Restricted)	Customer Type	Level Of Usage	Problems	Opportunities Or Recommendations	Site Score (Out Of 100)
Overgrown Area And Footpath Next To The Health Centre	Unknown	Area with track with pot holes, a path extending past the healthcare centre.	Full Public Access	Local pedestrians, dog walkers	Unknown	Pot holes in track, and overgrown	Site could be converted to additional parking for health centre	49 Poorest
Ellon Woods	Unknown	Very large wooded area	Full Public Access	Local residents & dog walkers	Informal paths well established - well used	Litter & broken bottles in places. Evidence of anti-social behaviour. Muddy in areas.	Clear up littered areas	62 Best
St Mary On The Rocks Church	Scottish Episcopal Church	Church and grounds, with car park and graveyard	Full Public Access	Church goes and bereaved	Unknown	None	None	59 Poorest
Ellon Parish Church & Old Cemetery	Church Of Scotland	Churchyard with ancient cemetery. The site forms part of the Ellon heritage walk	Full Public Access	Historians, walkers, tourists	Unknown – no one on site, however planting seems well maintained	Some fallen graves stones	Restoration of the fallen grave stones	63
Ellon Town Cemetery	Aberdeenshire Council	Town cemetery	Full Public Access	Bereaved	Appears To Be Well Used, Graves Well Kept With Lots Of Flowers	None	None	65 Best
Ellon Town Square & Car Park	Aberdeenshire Council	Town square and car parking area	Full Public Access	Shoppers tourists and pedestrians	Well used - lots of people on site	None - very attractive area	None	82

- | | | | |
|---|--|--|---|
|  Amenity Green Space |  Sports Areas |  Playspace |  Other Functional Greenspace |
|  Green Corridors |  Civic Space |  Public Parks & Gardens |  Natural/Semi-Natural Areas |

Open Space Assessment Sheet


**Community Council: Foveran
Settlement: Newburgh**


Site Name	Site Management/ Ownership (If Known)	Site Description	Access Type (Full, Relative Or Restricted)	Customer Type	Level Of Usage	Problems	Opportunities Or Recommendations	Site Score (Out Of 100)
Mavis Bank Amenity Space	Unknown	Large grassy amenity area	Full Public Access	Local residents, children and pedestrians	Well used as thoroughfare	No bins	Put in bins	66 Poorest
Semi- Natural Area Off Main Street	Unknown	Grassy area with shrub planting, lighting and a footpath	Full Public Access	Local residents and pedestrians	Well used as thoroughfare	None	None	67 Best
Natural Area By Estuary	Unknown	Natural area between graveyard and estuary	Full Public Access	Unknown	Probably Not Well Used	None	None	52 Poorest
Balmedie Riparian Route	Unknown	Balmedie riparian route and semi natural area	Full Public Access	Dog walkers, cyclists, wildlife enthusiasts	Well used-lots of people walking about	None	None	65 Best
Newburgh Graveyard	Unknown	Graveyard overlooking the estuary	Full Public Access	Bereaved	Flowers On Graves, Indicates A Good Level Of Usage	Only One Steep Gravel Access Point Makes Disabled Access Difficult	None	47


 Amenity Green Space

 Sports Areas

 Playspace

 Other Functional Greenspace

 Green Corridors

 Civic Space

 Public Parks & Gardens


 Natural/Semi-Natural Areas

Open Space Assessment Sheet

**Community Council:
Settlement:**

**Fyvie, Rothie, Monquhitter
Fyvie**

Site Name	Site Management/ Ownership (If Known)	Site Description	Access Type (Full, Relative Or Restricted)	Customer Type	Level Of Usage	Problems	Opportunities Or Recommendations	Site Score (Out Of 100)
Gardens Opposite Sheiling Tor	Unknown	Ornamental green space with picnic benches	Full Public Access	Pedestrians, picnickers and local residents	Well used – attractive area	None	None	61
Overgrown Amenity Space	Unknown	Overgrown, natural open space behind houses, next to the health centre	Full Public Access	Local residents	Doesn't seem well used- overgrown.	Unused, overgrown area	Tidy area	34 Poorest
Preston House	Unknown	Sheltered housing amenity spaces	Restricted Access	Residents and staff	Well maintained- well used	None	None	55 Best
Fyvie Sports Field	Unknown	Large playing field with goal posts	Full Public Access	Sports people, dog walkers, local residents	Doesn't seem well used	Toilets closed and derelict. Limited sports equipment-only goal posts.	Requires re-direction of some description	44 Poorest
Fyvie Bowling Green	Fyvie Bowling Club	Bowling green with a small hut for the clubhouse	Restricted Access	Bowlers	Well Maintained- Appears To Be Well Used	No Disabled Access	Improve Access	53 Best
Woodland To The Rear Of The School	Unknown	Natural woodland behind school	Full Public Access	Unknown	Unknown	None	None	32
Fyvie Churchyard	Aberdeenshire Council	Large churchyard split into old and new sections	Full Public Access	Bereaved	Well Maintained- Well Used	Steep Steps Between Old And New Parts. Dangerous Tombstones In Old Area	Restore Dangerous Gravestones	58

 Amenity Green Space

 Sports Areas

 Playspace

 Other Functional Greenspace

 Green Corridors

 Civic Space

 Public Parks & Gardens

 Natural/Semi-Natural Areas

Open Space Assessment Sheet

**Community Council: Fyvie, Rothie, Monquhitter
Settlement: Cuminstown**

Site Name	Site Management/ Ownership (If Known)	Site Description	Access Type (Full, Relative Or Restricted)	Customer Type	Level Of Usage	Problems	Opportunities Or Recommendations	Site Score (Out Of 100)
Plane Trees Amenity Green Space	Aberdeenshire Council	Residential amenity green space	Full Public Access	Local residents and pedestrians	Well maintained- well used	None	None	52 Poorest
Cumrye Sheltered Housing	Aberdeenshire Council	Sheltered housing amenity spaces	Restricted Access	Residents, family and staff	Well maintained- well used	None	None	70 Best
Cuminstown Play Park	Play Park With Zip Slide And Other Play Facilities	Full public access	Full Public Access	Children, parents, and local residents	People on site - seems fairly well used	Play equipment in very poor state of repair – graffiti. Worn and dirty	Regenerate	61
Cuminstown Football Pitch	Unknown	Large football pitch	Restricted Access	Footballers and spectators	Well maintained- well used during football season	None	None	50 Poorest
Monquhitter Bowling Club	Monquhitter Bowling Club	Bowling green	Restricted Access	Bowlers	Well Maintained- Well Used By Club	None	None	58 Best
Overgrown Natural Area	Unknown	Natural woodland area adjacent to high street	Inaccessible	None	Not Well Used – Inaccessible	Inaccessible, Overgrown Space	None	20 Poorest
Semi-Natural Green Space	Unknown	Semi-natural space, to the rear of Gordon House. Inaccessible	Inaccessible	Inaccessible	Not Used	Inaccessible	None	29 Best
Cuminstown And New Byth Churchyard	Church Of Scotland	Church, graveyard and surplus land for further extension	Full Public Access	Bereaved and church goers	Well maintained- well used	None	None	56

-  Amenity Green Space
-  Sports Areas
-  Playspace
-  Other Functional Greenspace
-  Green Corridors
-  Civic Space
-  Public Parks & Gardens
-  Natural/Semi-Natural Areas

Open Space Assessment Sheet

**Community Council:
Settlement:**

**Fyvie, Rothie, Monquhitter
Rothienorman**


Site Name	Site Management/ Ownership (If Known)	Site Description	Access Type (Full, Relative Or Restricted)	Customer Type	Level Of Usage	Problems	Opportunities Or Recommendations	Site Score (Out Of 100)
Blackford Avenue Amenity Green Space	Unknown	Grassy residential amenity area	Full Public Access	Local residents and pedestrians	Well maintained- so appears to be well used	None	None	53 Poorest
Drumsinnie Drive Amenity Green Space	Unknown	Grassy area with ornamental planting	Full Public Access	Local residents and pedestrians	Well maintained- also has aesthetic purpose	None	None	63 Best
Cormack Park Play Area	Aberdeenshire Council	Grassy area with play equipment and adjoining paths	Full Public Access	Children, parents and local residents	People on site - seems fairly well used	None	None	71
Rothienorman Bowling Club	Rothienorman Bowling Club	Bowling club and surrounding grassy area	Restricted Access	Bowlers	Well Maintained But Usage Levels Are Unclear	Unattractive Clubhouse In Need Of Renovation	Regenerate Clubhouse	56 Best
Rothienorman Football Club	Unknown	Football pitch(restricted access) with full public access to the play park	Relative Access	Footballers, children and parents	Well maintained- well used	General housekeeping of pavilion could be better. Potholes in car park	None	67 Poorest
Woodland Behind Primary	Unknown	Woodland walks	Full Public Access	Walkers and local residents	People on site - seems fairly well used	None	None	49 Poorest
Rothienorman Village Edge Wood	Unknown	Natural woodland on edge of Rothienorman - set back from the main road	Full Public Access	Walkers and local residents	Unknown	The fence next to the road is in a poor state of repair	None	50 Best
Rothienorman Parish Church	Unknown	Churchyard- no graves	Full Public Access	Church goers	Well maintained- well used	None	None	56

- | | | | |
|---|--|--|---|
|  Amenity Green Space |  Sports Areas |  Playspace |  Other Functional Greenspace |
|  Green Corridors |  Civic Space |  Public Parks & Gardens |  Natural/Semi-Natural Areas |

Open Space Assessment Sheet


**Community Council: Meldrum, Bourtie, Daviot
Settlement: Oldmeldrum**

Site Name	Site Management/ Ownership (If Known)	Site Description	Access Type (Full, Relative Or Restricted)	Customer Type	Level Of Usage	Problems	Opportunities Or Recommendations	Site Score (Out Of 100)
Oldmeldrum Upper Park And Skate Area	Aberdeenshire Council	Upper section of park with large grassy area and skate park	Full Public Access	Local community and skaters	The skate park is well used	Litter, bald ground and poor boundary near skate park	More bins, improve boundary, grass seed or rubber play surface near skate park	69 Poorest
Oldmeldrum Park And Play Area	Aberdeenshire Council	Town park with playing fields and play area	Full Public Access	Local community, children, parents, sports people	Well used - lots of people on site	Not enough bins	More bins	74 Best
Westbank Park Amenity Area	Unknown	Grassy amenity area within residential housing estate, with trees, shrubs and a burn at the edge of the site	Full Public Access	Local community	Unclear from site visit	None	Put in benches	66 Poorest
Rosebank Central Amenity Area	Aberdeenshire Council	Grassy amenity area with shrub planting, as an island in residential housing area	Full Public Access	Local community	Unclear from site visit	None	Put in a bench	68 Best
Oldmeldrum Bowling Green	Oldmeldrum Bowling Club	Bowling green with pavilion in park	Restricted Access	Bowlers and visitors	The green is well maintained so seems well used	Debris dumped at side and rear of pavilion. Poor disabled access. Fence at tennis court side is in poor state of repair	Improve access, clear dumped materials near pavilion	61 Poorest
Oldmeldrum Tennis Courts	Aberdeenshire Council	Two fenced off tennis courts	Relative Access	Tennis players	Well used - people on site, well maintained	None	None	73 Best

 Amenity Green Space

 Sports Areas

 Playspace

 Other Functional Greenspace

 Green Corridors

 Civic Space


 Public Parks & Gardens

 Natural/Semi-Natural Areas


Open Space Assessment Sheet


**Community Council: Meldrum, Bourtie, Daviot
Settlement: Oldmeldrum**

Site Name	Site Management/ Ownership (If Known)	Site Description	Access Type (Full, Relative Or Restricted)	Customer Type	Level Of Usage	Problems	Opportunities Or Recommendations	Site Score (Out Of 100)
Westbank Park Play Area	Aberdeenshire Council	Sloped grassy area with play equipment	Full Public Access	Local community, children, parents	Well used - lots of people on site	Nothing for older children, youths	Youth shelter/climbing wall	72
Oldmeldrum War Memorial Garden	Unknown	Green corridor leading to the church, with a war memorial and a house on the site	Full Public Access	Local community and visitors	Unclear from site visit	None	None	64
Town Cemetery	Aberdeenshire Council	Town cemetery with two sections bisected by a road	Full Public Access	Local community and visitors	Well used - people on site, well maintained	None	None	58 Poorest
Meldrum Parish Church	Church Of Scotland	Churchyard with old cemetery	Full Public Access	Local community and parishioners	Unknown	No problems	None	63 Best

 Amenity Green Space

 Sports Areas

 Playspace

 Other Functional Greenspace

 Green Corridors

 Civic Space


 Public Parks & Gardens

 Natural/Semi-Natural Areas


Open Space Assessment Sheet


**Community Council: Meldrum, Bourtie, Daviot
Settlement: Daviot**

Site Name	Site Management/ Ownership (If Known)	Site Description	Access Type (Full, Relative Or Restricted)	Customer Type	Level Of Usage	Problems	Opportunities Or Recommendations	Site Score (Out Of 100)
Residential Car Park	Aberdeenshire Council	St Colms car park with amenity grassy and ornamental planting	Full Public Access	Local residents	Car park appears well used-lots of cars parked	A lot of litter on site	Put in a bin	59 Poorest
Grassy Area Opposite The School	Aberdeenshire Council	Grassy area with bench	Full Public Access	Local residents and pedestrians	Well used as thoroughfare	None	None	72 Best
Daviot Village Park	Aberdeenshire Council	Large park with football pitch with basketball hoop opposite the church	Full Public Access	Children, teens and sports people	Well used for football	Limited play equipment. Balding grass on pitch. No paths or paved area for the basketball hoop	See problems	54
Lonehead Stone Circle	Unknown	Stone circle, woodland and scout hut	Full Public Access	Tourists, local residents, scouts	Well used-good tourist attraction	Graffiti in small huts used by scouts	Clean up graffiti	67
Daviot Churchyard	Church Of Scotland	Churchyard with grave stones	Full Public Access	Church goes and bereaved	Unknown-no one on site	Knocked over grave stones	Re-instate fallen gravestones	56


 Amenity Green Space

 Sports Areas

 Playspace

 Other Functional Greenspace

 Green Corridors

 Civic Space

 Public Parks & Gardens

 Natural/Semi-Natural Areas

Open Space Assessment Sheet

**Community Council: Methlick
Settlement: Methlick**

Site Name	Site Management/ Ownership (If Known)	Site Description	Access Type (Full, Relative Or Restricted)	Customer Type	Level Of Usage	Problems	Opportunities Or Recommendations	Site Score (Out Of 100)
Kirklands Amenity Green Space	Unknown	Grassy area with path and shrub planting	Full Public Access	Local residents	Well maintained so appears to be well used	None	None	64
Methlick Village Park	Unknown	Large park with football pitches and play area	Full Public Access	Local residents sports people and children	Well used- many people on site	Some litter	None	78
Methlick Bowling Club	Methlick Bowling Club	Bowling green with clubhouse	Relative Access	Bowlers	Well Used- Many People On Site	None	None	62 Poorest
Methlick Cricket Ground	Unknown	Large grassy cricket ground with practice area	Relative Access	Cricketers and spectators	Well maintained- well used	None	None	74 Best
Methlick Riverside	Unknown	Riverbank with path	Full Public Access	Walkers	Not Easily Accessible - Not Well Used	There Is A Lot Of Litter On Site	Clean Up Site	38
Semi- Natural Wood Area	Unknown	Semi-natural, wooded area next to roadside	Full Public Access	Local residents and pedestrians	Unknown	None	None	41 Poorest
Methlick Forest Walks	Forestry Commission	Woodland walks and forest track	Full Public Access	Local residents, and dog walkers	Well used- many people on site	None	None	56 Best
Old Churchyard	Unknown	Ruined church, old graveyard and grounds	Full Public Access	Local residents, bereaved	Flowers on graves, indicates a good level of usage	None	None	50


- | | | | |
|---|--|--|---|
|  Amenity Green Space |  Sports Areas |  Playspace |  Other Functional Greenspace |
|  Green Corridors |  Civic Space |  Public Parks & Gardens |  Natural/Semi-Natural Areas |

Open Space Assessment Sheet

**Community Council:
Settlement:**


**Tarves and District
Tarves**

Site Name	Site Management/ Ownership (If Known)	Site Description	Access Type (Full, Relative Or Restricted)	Customer Type	Level Of Usage	Problems	Opportunities Or Recommendations	Site Score (Out Of 100)
Tarves Village Park	Aberdeenshire Council	Park with play equipment, football pitch, and skate park	Full Public Access	Local community, children parents, sports people	Well used -well kept, people on site	None	None	88
Mackie Avenue Amenity Area	Unknown	Grassy amenity area in residential housing estate	Full Public Access	Unclear, seems unused	Doesn't look well used	Unclear purpose	Create play area, convert to allotments	57 Poorest
Pringle Avenue Amenity Area	Aberdeenshire Council	Grassy amenity area in residential housing estate, with grass, trees, shrubs, and paths	Full Public Access	Local pedestrians, dog walkers	Well used -well kept	None	None	77 Best
New Road Park	Aberdeenshire Council	Park with play equipment and football pitch	Full Public Access	Local community, children parents, sports people	Well used - children playing on site	No benches	None	65
Tarves Football Club Hillhead Park	Tarves Football Club	Football pitch and pavilion	Restricted Access	Footballers and spectators	Well used during football season	None	None	71 Poorest
Tarves Bowling Club	Tarves Bowling Club	Bowling club with pavilion	Restricted Access	Bowlers and visitors	Well used during bowling season	None	None	78 Best
Tarves Church And War Memorial	Unknown	Church yard with old cemetery, and war memorial outside the perimeter wall	Full Public Access	Local community, parishioners, historians, tourists	Well used -well kept	None	None	63

 Amenity Green Space


 Sports Areas

 Playspace

 Other Functional Greenspace

 Green Corridors

 Civic Space


 Public Parks & Gardens

 Natural/Semi-Natural Areas

Open Space Assessment Sheet


Community Council: Turriff and District Settlement: Turriff


Site Name	Site Management/ Ownership (If Known)	Site Description	Access Type (Full, Relative Or Restricted)	Customer Type	Level Of Usage	Problems	Opportunities Or Recommendations	Site Score (Out Of 100)
Millennium Gardens	Aberdeenshire Council	Ornamental gardens	Full Public Access	Local residents and visitors	People on site - seems fairly well used	Overgrown - needs weeding. Some broken glass	None	59 Poorest
The Haughs	Aberdeenshire Council	Large town park with show ground, play area and boating pond.	Full Public Access	Local residents, tourists etc	Very well used-many people on site	Lower area is prone to flooding	Better drainage	85 Best
Delgaty Amenity Grassy Area	Aberdeenshire Council	Grassy amenity area	Full Public Access	Local residents	Limited usage due to slope	Site is on a slope so usage is limited	None	50 Poorest
Slackadale Gardens	Aberdeenshire Council	Ornamental verges and amenity spaces (post box on site).	Full Public Access	Pedestrians and local residents	People on site - seems well used	None	None	74 Best
Turriff Tennis Courts	Aberdeenshire Council	Fenced in tennis courts	Restricted Access	Tennis players	People on site - seems fairly well used	None	None	56 Poorest
Ardinn Rd Sport Pitches And Play Park	Unknown	Large football field, kick about area, & play area	Full Public Access	Local residents/sports people	People on site - seems fairly well used	None	None	68
Turriff Bowling Club	Turriff Bowling Club	Bowling club	Restricted Access	Bowlers	People On Site - Seems Well Used	None	None	68
Leisure Centre Sports Pitches	Aberdeenshire Council	Sports centre grounds with sports pitches, skate park and car park.	Full Public Access	Sports centre customers	Very well used-many people on site, well maintained and tidy	None	None	80 Best

 Amenity Green Space

 Sports Areas

 Playspace

 Other Functional Greenspace

 Green Corridors

 Civic Space


 Public Parks & Gardens

 Natural/Semi-Natural Areas

Open Space Assessment Sheet

Community Council: Turriff and District Settlement: Turriff

Site Name	Site Management/Ownership (If Known)	Site Description	Access Type (Full, Relative Or Restricted)	Customer Type	Level Of Usage	Problems	Opportunities Or Recommendations	Site Score (Out Of 100)
Riverbank Semi Natural Woodland	Unknown	Semi-natural woodland and verge next to access road	Full Public Access	Local residents/walkers	Unknown	Dilapidated fence	None	35 Poorest
Crown Street Woods	Unknown	Natural wooded area with path and car park.	Full Public Access	Pedestrians and local residents	People on site - seems well used	None	None	56
Riverside Walk	Unknown	Riverside walk-opposite golf course leading to the town centre	Full Public Access	Walkers	People On Site - Seems Well Used	None – Attractive Area	None	57 Best
Turriff Central Play Area	Aberdeenshire Council	Grassy residential amenity area with play equipment	Full Public Access	Children, pedestrians and local residents	Equipment looks well worn-well used.	Litter and vandalism. Access is poor-especially for disabled	Repair/re-paint play equipment and improve access to the site	52 Poorest
Lendrum Place Play Area	Aberdeenshire Council	Amenity green space with large central tarmac area, and play facilities	Full Public Access	Children, pedestrians and local residents	Well maintained-seems well used	None	None	82 Best
Turriff Old Churchyard	Unknown	Churchyard with old gravestones and ruins of old church	Full Public Access	Tourists and historians	Unknown - no one on site, doesn't seem to be well used, but has historic value	None	None	53 Poorest
St Ninians And Forglen Church	Church Of Scotland	Churchyard	Full Public Access	Church goers	Well maintained-well used	None	None	60
The Haughs Campsite	Aberdeenshire Council	Campsite with Small Play Park	Relative Access	Campsite users	Very well used during camping season	None	None	85 Best

 Amenity Green Space

 Sports Areas

 Playspace

 Other Functional Greenspace

 Green Corridors

 Civic Space

 Public Parks & Gardens


 Natural/Semi-Natural Areas

Open Space Assessment Sheet


**Community Council:
Settlement:**


**Udny
Udny Station**

Site Name	Site Management/Ownership (If Known)	Site Description	Access Type (Full, Relative Or Restricted)	Customer Type	Level Of Usage	Problems	Opportunities Or Recommendations	Site Score (Out Of 100)
Semi Natural Embankment	Unknown	Overgrown, natural embankment	Inaccessible	None	The Site Is Inaccessible But It Has Aesthetic/Biodiversity Value	None	None	19 Poorest
Amenity Green Space Near Sports Pitch	Unknown	Grassy area with trees	Full Public Access	Local residents	Unknown	None	None	52 Best
Woodlea Gardens Park	Aberdeenshire Council	Grassy area with footpath, slide and swings	Full Public Access	Dog walkers, picnickers, children	Seems well used-well maintained	Play equipment and pathway in poor condition	Renovate play equipment	63 Poorest
Village Park Surrounded By Houses	Aberdeenshire Council	Play park with footpath	Full Public Access	Children, parents, and local residents	The equipment and benches don't seem well used-no one on site	Nothing for older children, adults or elderly	Seems to be an aging community-provisions could be put in place for elderly users	67 Best
Udny Station Path	Unknown	Long footpath used by walkers and cyclists. Between embankment & sports pitch	Full Public Access	Walkers, cyclists	Well worn-well used, people on site	None	None	45 Poorest
Semi Natural Walks	Aberdeenshire Council	Wooded area with chipped bark pathway	Full Public Access	Walkers, local residents and wildlife enthusiasts	Well worn-well used, people on site	None	None	45 Poorest
Udny Station Football Pitch	Unknown	Football/sports pitch	Full Public Access	Sports people, walkers - access to pathway (possibly old railway line)	Unknown – doesn't seem to be well used	Rusty gate and goalposts	Possible change of usage (allotments?)	51 Best

 Amenity Green Space

 Sports Areas

 Playspace

 Other Functional Greenspace

 Green Corridors

 Civic Space

 Public Parks & Gardens


 Natural/Semi-Natural Areas

Open Space Assessment Sheet


Community Council:
Settlement:


Udny
Pitmedden/Milldale

Site Name	Site Management/ Ownership (If Known)	Site Description	Access Type (Full, Relative Or Restricted)	Customer Type	Level Of Usage	Problems	Opportunities Or Recommendations	Site Score (Out Of 100)
Pitmedden Village Park	Aberdeenshire Council	Park next to school with football pitch, skate ramp, youth shelter, and basketball court	Full Public Access	Local community, youths, sports people	Well used - lots of people on site	Graffiti on skate ramp and youth shelter, bald grass at goals	See problem field	74
Keithleigh Gardens Residential Amenity	Unknown	Grassy area in residential housing estate, no facilities, lacks purpose	Full Public Access	None, appears to be unused	Poor, nothing to do on site, just grass	Unclear purpose	Create play area, convert to allotments	47 Poorest
Croftland Residential Amenity Area	Unknown	Grassy amenity area within residential estate, with shrub beds and trees	Full Public Access	Local pedestrians, dog walkers	Well used -well kept, people on site	None	None	68 Best
Edmondside Play Park	Unknown	Grassy play park in residential housing estate with wooden play equipment and swings	Full Public Access	Local community, children parents	Well used -well kept	No benches for parents	None	74 Poorest
Wheatland Residential Play Space	Aberdeenshire Council	Large grassy area with play equipment	Full Public Access	Local community, children parents	Well used - children playing on site	No benches for parents	None	79 Best
Pitmedden Bowling Club	Pitmedden Bowling Club	Well maintained bowling green and club house	Restricted Access	Bowlers and club visitors	Well used - lots of people on site	No disabled access to the pavilion	Ramp up to pavilion	71 Poorest
Pitmedden Tennis Courts	Sports Scotland	Two tennis courts in excellent condition, look newly renovated	Relative Access	Tennis players	Well used, newly maintained, very high quality site	No lighting	None	77 Best


 Amenity Green Space

 Sports Areas

 Playspace

 Other Functional Greenspace

 Green Corridors

 Civic Space

 Public Parks & Gardens


 Natural/Semi-Natural Areas

Open Space Assessment Sheet

Community Council:
Settlement:


Udny
Pitmedden/Milldale


Site Name	Site Management/ Ownership (If Known)	Site Description	Access Type (Full, Relative Or Restricted)	Customer Type	Level Of Usage	Problems	Opportunities Or Recommendations	Site Score (Out Of 100)
Pitmedden Riparian Route	Unknown	Burn and natural banks by Bothwell Terrace with unmanaged grass and wild flowers	Restricted Access	None, fenced off, aesthetic and good biodiversity value	Very attractive site, can e viewed from lanes on either side	None	None	53
Oldmeldrum Road Natural Roadside	Unknown	Roadside natural area with bushes and trees	Full Public Access	Passing motorists, and pedestrians	Unknown	None	None	54


 Amenity Green Space

 Sports Areas

 Playspace

 Other Functional Greenspace

 Green Corridors

 Civic Space

 Public Parks & Gardens

 Natural/Semi-Natural Areas