

### PEDEX CROSSING

Aberdeenshire Council proposes to introduce a PEDEX crossing in Peterhead under Chapter 27, Section 23 of the Road Traffic Regulation Act, 1984.

PEDEX crossing location - A982, Peterhead, from a point 105 metres east of the extended east kerb line of the U190b Balmoor Terrace to a point 150 metres east of the extended east kerb line of the U190b Balmoor Terrace.

Details of the proposal, location plans and a statement of the Council's reasons for proposing to introduce the crossing, may be examined online via [www.aberdeenshire.gov.uk/roads-and-travel/roads/traffic-management/traffic-measures/](http://www.aberdeenshire.gov.uk/roads-and-travel/roads/traffic-management/traffic-measures/)  
Any queries should be directed to Scott Copland on 01467 533063.

The proposal will be on display from 27 January 2026 until 10 February 2026.

Head of Legal and People,  
Woodhill House, Westburn Road, Aberdeen, AB16 5GB

ABERDEENSHIRE COUNCIL

STATEMENT OF REASONS

PETERHEAD - PROPOSED PEDEX CROSSING

Aberdeenshire Council is satisfied that the implementation of the proposed PEDEX crossing will provide a safer means of crossing the A982 Peterhead. The crossing has been assessed in line with the Pedestrian Crossing Assessment Policy where it met the criteria for the introduction of a PEDEX crossing.

- KEY
- Footway reconstruction - See detail on drawing 761060-D-DG-003
  - High friction surfacing - Cold applied epoxy resin with grey calcined bauxite
  - Red blister tactile slabs
  - Concrete hardstanding (ST2 Concrete100mm)
  - Traffic Signal Infrastructure - See Notes
  - SSE Supply Cable - Contractor to excavate joint pit, cable trench, install roped duct and reinstate. See SSE drawing for details

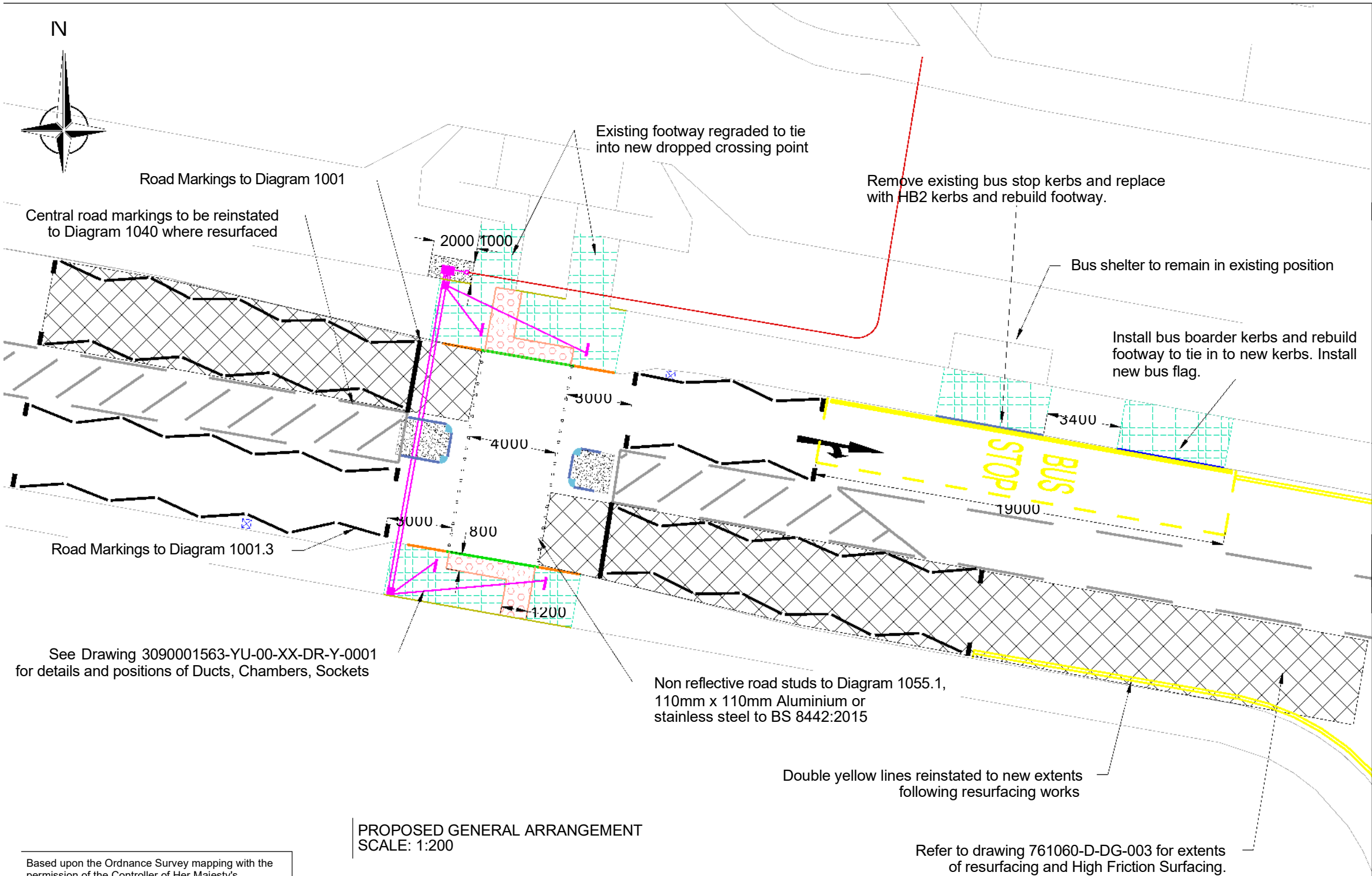
- Kerb Details
- Existing BN kerbs
  - Double dropper -Type K20/21 A&B - See detail b89
  - Half battered - Type K2 - See detail b70
  - Flat top edging - Type K13 - See detail b71
  - Round top edging - Type K12 - See detail b71
  - Bus Stop Kerb - See detail b88
  - Quadrant Kerb

Notes: Road Markings:

- Road markings to be formed in Cold Plastic Methyl Methacrylate (MMA)
- Existing double yellow markings burnt off where required and terminated at new position as shown.
- Existing road markings shown on the drawing are all to be refreshed.

Notes: Traffic Signal Infrastructure

- Traffic Signal layout and position of apparatus shown on drawing: 3090001563-YU-00-XX-DR-Y-0001
- Traffic Signals and cabling will be installed by Yunex.
- Civil Engineering items as identified on Yunex design drawing are to be supplied and installed by Contractor.
- Contractor is to supply and install roped ducts, duct chambers, retention sockets, electrical mini pillar and install base for controller cabinet (base supplied by Yunex)
- Contractor to co-ordinate installation of Traffic Signals with Yunex
- Contractor to co-ordinate with SSE and install electrical supply to mini pillar. SSE connection for new supply will be arranged for and paid for by Client.



Based upon the Ordnance Survey mapping with the permission of the Controller of Her Majesty's Stationery Office © Crown copyright. Unauthorised reproduction infringes Crown copyright and may lead to prosecution or civil proceedings. Aberdeenshire Council Licence No. 0100020767 2025

PROPOSED GENERAL ARRANGEMENT  
SCALE: 1:200

Refer to drawing 761060-D-DG-003 for extents of resurfacing and High Friction Surfacing.

Rev	Amendment Description	By	Chkd	Date
Client/Architect Name & Address				

Aberdeenshire Council  
Environment & Sustainability



PROJECTS

HEAD OF ROADS AND  
INFRASTRUCTURE  
VIEWMOUNT  
ARDUTHIE ROAD  
STONEHAVEN  
AB39 2DQ

Drawing Scale	1:200 when printed at A3
---------------	--------------------------

This drawing to be read in conjunction with the following:

Drawing Nos.	Referenced Drawings
--------------	---------------------

Schedule Nos.	Referenced Schedules
---------------	----------------------

Project Title/Address

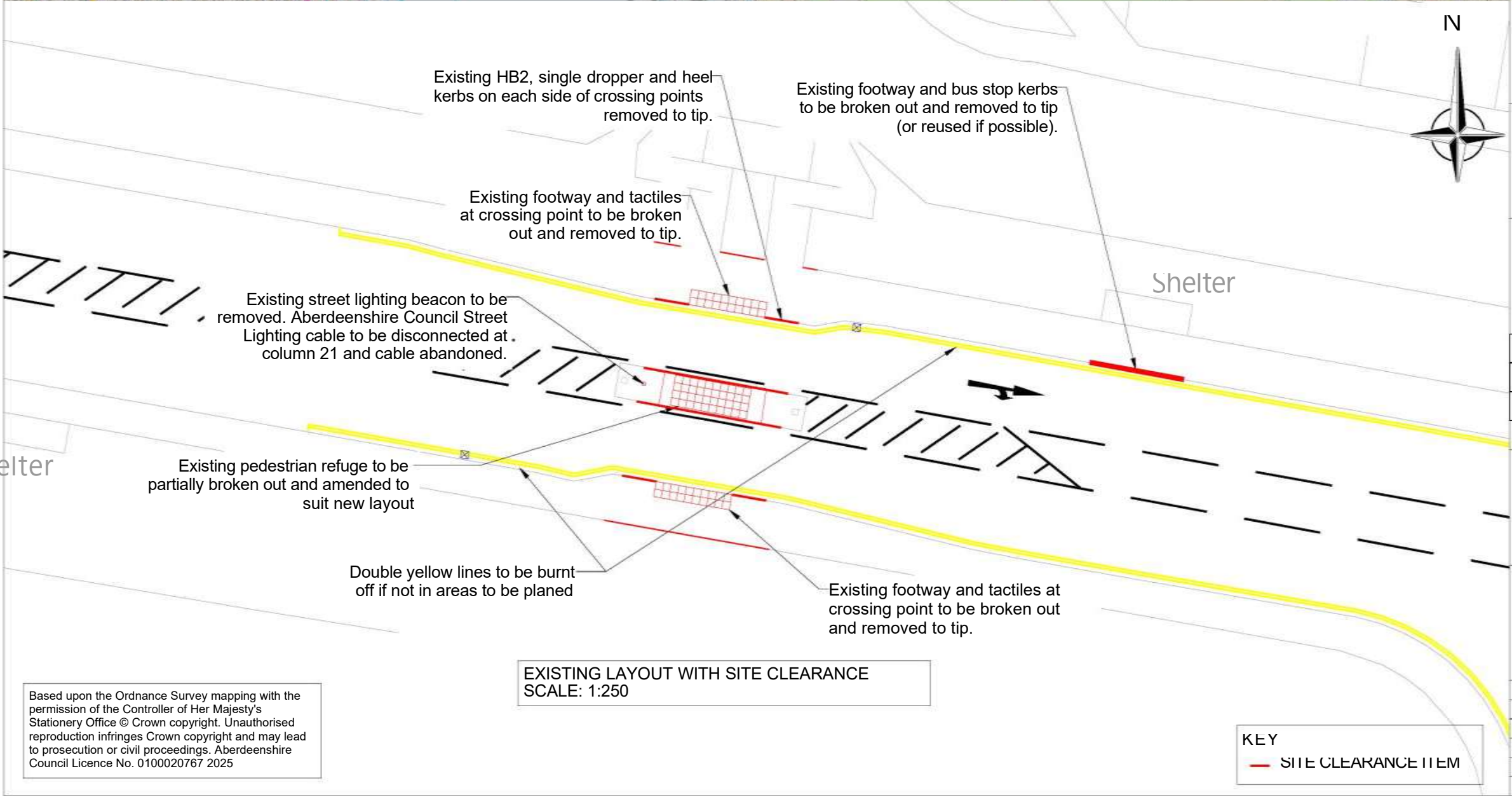
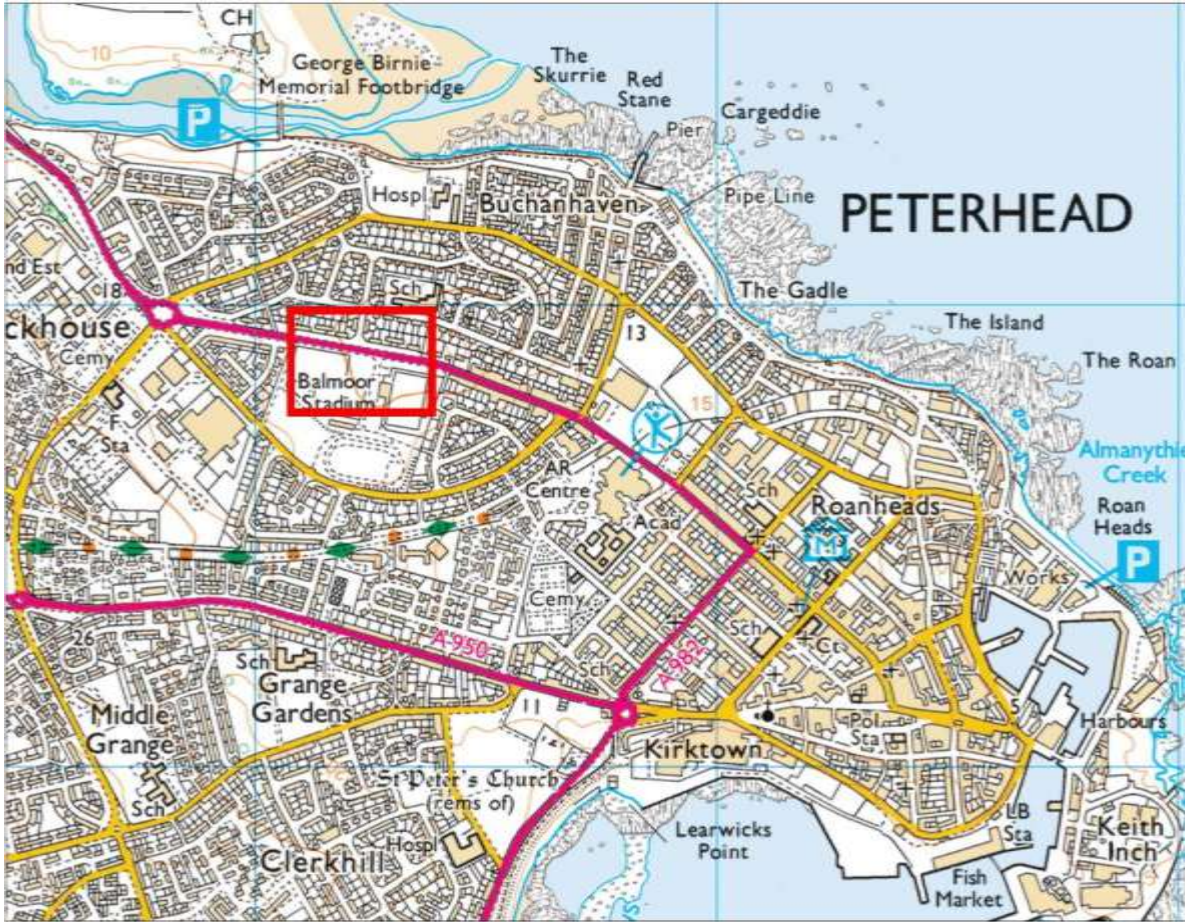
Balmoor Terrace, Peterhead  
Proposed PEDEX crossing

Drawing Title

General Arrangement

Designed by	SC	Issue Status	Projection
Date	21/08/25	I E N D E R	
Drawn by	SC		
Date	21/08/25	Contract Drawing No.	Revision No.
Checked by	JD	761060-D-DG-002	
Date	08/10/25		





Rev	Amendment Description	By	Chkd	Date
	Client/Architect Name & Address			

Aberdeenshire Council  
Environment & Sustainability



PROJECTS

HEAD OF ROADS AND  
INFRASTRUCTURE  
VIEWMOUNT  
ARDUTHIE ROAD  
STONEHAVEN  
AB39 2DQ

Drawing Scale	1:250 when printed at A3
---------------	--------------------------

This drawing to be read in conjunction with the following:

Drawing Nos.	Referenced Drawings
Schedule Nos.	Referenced Schedules

Project Title/Address

Balmoor Terrace, Peterhead  
Proposed PEDEX crossing

Drawing Title

Location Plan & Existing Layout with Site Clearance

Designed by	SC	Issue Status	Projection
Date	22/08/25	I E N D E R	
Drawn by	SC		
Date	22/08/25	Contract Drawing No.	Revision No.
Checked by	JD	761060-D-DG-001	Rev No.
Date	08/10/25		